


Town of Hilton Head Island


TOWN WARDS and PRECINCTS

Effective Date*: April 5, 2022







Last Update**: December 6, 2024

1:48,000





* Effective Date is the most recent date the Town Council Districts Map went into effect.
Based on the 2020 Census, district lines were redrawn & adopted.
Last Update date is the most recent date any updates were done to the map.

Town Wards	
	WARD 1 - Alex Brown, Jr.
	WARD 2 - Patsy Brison
	WARD 3 - Steve DeSimone
	WARD 4 - Tamara Becker
	WARD 5 - Steve Alfred
	WARD 6 - Melinda Tunner

Ward 1 - Squire Pope, Wild Horse, Stoney, Gum Tree Road West, Jonesville Road, Jenkins Island, Spanish Wells Road, Beach City Road East, Union Cemetery Road West, Dillon Road West, Muddy Creek, Bermuda Pointe, Carolina Isles, Indian Trail, Woodlands, Woodlake, Airport area, Northridge, Marshland Road East.
Ward 2 – Gum Tree Road East, Allenwood, Chinaberry Ridge, Hanahan Place, Squiresgate, Hilton Head Plantation.
Ward 3 – Shipyard, Wexford, Long Cove Club, Yacht Cove, Brighten Bay, Coligny Circle, Cordillo Parkway East, North Forest Beach, Old House Creek, Palmetto Bay Road East, Pope Avenue, South Forest Beach, Timbercrest.
Ward 4 – Indigo Run, Palmetto Dunes, Shelter Cove, Singleton Beach, Chaplin, Bradley Beach, Folly Field Road, Honey Horn, Jarvis Creek Club, Spanish Wells Road East , Marshland Road West, Broad Creek Marina, Summer House.
Ward 5 – Sea Pines, Ashton Cove, Point Comfort, Bay Pines, Beach Arbor, Broad Creek Landing, Cedar Woods, Cordillo Parkway West, Palmetto Bay Road West.
Ward 6 – Port Royal, Palmetto Hall, Beach City Road West, Beach City Place, The Spa, Dillon Road East, Mitchelville, Baygall, Fish Haul, Hilton Head Plantation.