



The Town of Hilton Head Island Regular Intergovernmental and Public Safety Committee Meeting

August 6, 2018

8:30 a.m. – Benjamin M. Racusin Council Chambers

AGENDA

Note
New
Time

As a Courtesy to Others Please Turn Off All Cell Phones and Pagers during the Meeting

1. **Call to Order**
2. **Freedom of Information Act Compliance**
Public notification of this meeting has been published, posted, and mailed in compliance with the Freedom of Information Act and the Town of Hilton Head Island requirements.
3. **Approval of Minutes**
 - a. Intergovernmental and Public Safety Committee Meeting of June 4, 2018
4. **Unfinished Business**
5. **New Business**
 - a. Jasper Port Ocean Terminal – Town Supportive Role – Senator Tom Davis
 - b. 2nd Quarter 2018 Crime Statistics – Capt. Angela Viens
6. **Adjournment**

Please note that a quorum of Town Council may result if four (4) or more of Town Council members attend this meeting.

TOWN OF HILTON HEAD ISLAND
INTERGOVERNMENTAL & PUBLIC SAFETY COMMITTEE

Minutes of the Monday, May 7, 2018
Regular Meeting

Members Present: Bill Harkins, *Chairman*, David Ames, *Council Member*
Members Absent: David Bennett, *Mayor and Committee Member*
Others Present: Thomas Lennox, *Council Member*
Staff Present: Brian Hulbert, *Staff Attorney*; Charles Cousins, *Director of Community Development*, Shawn Colin, *Deputy Director of Community Development*, Chris Yates, *Building Official*; and Phyllis Deiter, *Senior Administrative Assistant*
Media Present: Eleanor Lightsey, *Lowcountry Inside Track*

1. Call to Order

The meeting was called to order at 10:00 AM by Chairman Harkins.

2. Freedom of Information Act Compliance

Public notification of this meeting has been published, posted, and mailed in compliance with the Freedom of Information Act and the Town of Hilton Head Island requirements.

3. Approval of Minutes

A motion to approve the minutes of the May 7, 2018 Intergovernmental and Public Safety Committee meeting was made by David Ames and seconded by Bill Harkins. The motion was approved by a vote of 2-0.

4. Unfinished Business

A. ASPPO/CSA Land Use Management Committee

i) Current Findings:

Chairman Harkins opened the meeting welcoming Richard Matthews, Co-Chair of the Land Use Management Committee of Sea Pines Plantation. Mr. Matthews thanked Town Staff and the Committee for beginning the dialog on managing properties inside and outside the gated communities with potential health and safety issues. They would like to review the Town Municipal Code, identifying areas of concern related to health and safety and find if and where changes could be made. Mr. Matthews noted both boards, CSA (Community Services Association of Sea Pines) and ASPO (Land Use Management Committee), want to resolve the issues related to the Sand Fiddler Property and start the process to amend the covenants.

ii) Outcome of meeting with Town Staff:

Asking for clarity on Town Code, Mr. Matthews questioned the relevant code sections related to harboring rats, and clarity on the definition of a safe structure vs one that should be torn down. He also questioned what modifications need to be made in the current code to

specifically resolve health and safety issues.

Mr. Ames spoke of the responsibility between home owner and/or owners in bankruptcy, the POA's (Property Owner Associations) and the Town's responsibility. Different gated communities on the Island operate in a slightly different way towards upkeep, aesthetics, management, club operations, etc. There also needs to be consideration of other Islanders living in structures on the Island that would not necessarily pass an aesthetic code in a PUD (Planned Unit Development.) There are cultural attitudes as well as lack of financial capability to remedy some situations. A balance must be achieved between those behind the gates and the overall brand seen for Hilton Head Island. Mr. Matthews agreed that aesthetics is not a solvable problem. A specific neighbor contends that this is not about property values going down or an aesthetic issue, this issue is specific to health and safety. She expressed her belief that the house is dangerous, needs to be torn down and is infested with rats, raccoons and fleas.

Mr. Hulbert, Staff Attorney, was called upon for further clarity. Mr. Hulbert said that a public nuisance is one that affect the entire community or a large number individuals. This property is a private nuisance, affecting only the surrounding properties. Regarding the concern over health and safety, if there are any rabid animal(s), then animal control should be notified to check the situation and remove the pest. If there was a large infestation that is spreading disease, then this would constitute a public nuisance. Until that point, it is a private responsibility, not the Town's. Furthermore, the State of South Carolina nor the Town regulates mold and bedbugs. The ordinance addresses uninhabited buildings, and structures that are deemed to be structurally unsafe (per the building officials expertise.) The ordinance also addresses buildings having adequate egress, what constitutes a fire hazard or are otherwise dangerous to human life. Experts would be needed to determine whether a building is dangerous to human life because of a mold condition.

Bret Martin, President of CSA, stated their Plantation covenants look at developing properties and the related aesthetics. The covenants are beyond the issues that are occurring in this neighborhood. Cosmetic changes with landscaping and outdoor improvements will not remedy the situation.

Mr. Ames indicated that the Town has a very diverse population. Town ordinances apply across the Island. The very law that might solve the issue on Sand Fiddler might cause an unachievable hurdle for another individual on this Island. The fact that it is an isolated neighborhood situation indicates this is something that needs to be solved within Sea Pines.

Mr. Ames asked for clarity on what bank was involved. A citizen, Dana Guazzo, detailed the bank ownership and the building maintenance firm handling the specifics of the property. Charles Cousins, Director of Community Development, was questioned about the bank's response. At first the issues were addressed very slowly however, the bank has made improvements; such as: putting up a fence, replacing front steps, and fixing the roof. It was agreed that another letter to the bank would be needed requesting additional repairs to make the building secure.

iii) Suggested next steps:

The Chairman asked for any other comments.

Various local citizens addressed the Committee regarding matters associated with this situation and the impact on the Island.

Peter Kristin, General Manager of Hilton Head Plantation, agreed that the Town's involvement needs to be at a high level. Sea Pines should first look at enforcement from within having the ability to fine property owners and apply as part of the dues and a payable lien on the property. Hilton Head Plantation had amended their covenants overall in 1997 to include such language.

Andrew Schumacher, CEO of the Palmetto Dunes Property Owners Association, also noted that his Plantation has similar covenants to Hilton Head Plantation. They have had to assess fines and attend to safety issues on specific properties in the past. However, they have never had an issue with a structurally unsound property.

Chairman Harkins noted that the next step is a meeting with the POA Managers and Town Staff to develop a basic list of best practices that could be incorporated into POA Covenants throughout the Island. They would also review the Town Ordinances for any recommendations.

5. New Business

6. Adjournment

With no further discussion items, there was a motion for adjournment by David Ames. The meeting was adjourned at 11:08 A.M.

Respectfully submitted:

Phyllis Deiter
Senior Administrative Assistant

Approved on: _____

Bill Harkins, Chairman

**BEAUFORT COUNTY
SHERIFF'S OFFICE**

UNIFORM CRIME REPORT



**TOWN OF HILTON HEAD
2ND QUARTER 2018**

DATA SOURCE/CRITERIA

All law enforcement agencies in the state compile incident-based data on crimes occurring in their jurisdiction. While one incident can result in multiple offenses being tracked in the local system, only data that meets the national criteria is forwarded to the SC Law Enforcement Division.

Currently if a burglary is reported and property stolen, two offenses are tracked locally but only the major crime, burglary, is reported using the South Carolina Incident-Based Reporting System. This data is collected by SLED and then forwarded to the FBI, which administers the Uniform Crime Reporting (UCR) program.

The Beaufort County Sheriff's Office will begin using the UCR criteria to account for crime in this report so that it will more closely match the data published by the FBI.

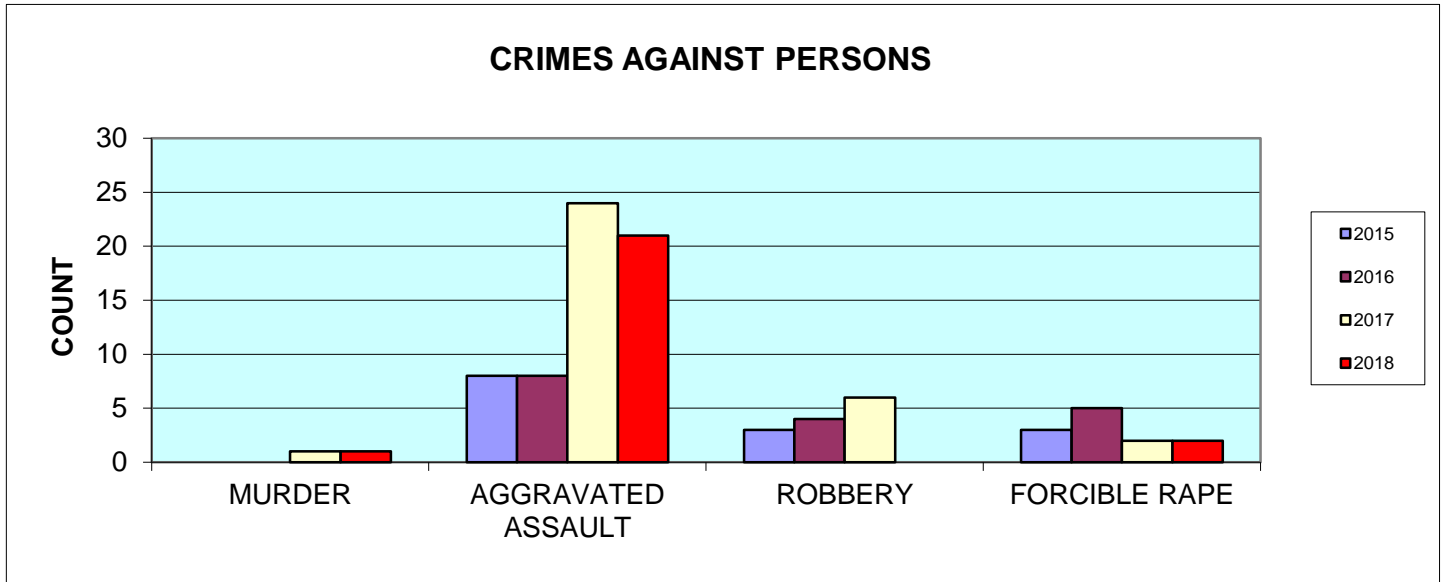
Crimes Against Persons will include Murder, Aggravated Assault, Robbery and Forcible Rape.

Crimes Against Property will include Burglary, Larceny and Auto Theft.
Vehicle Collisions will remain the same as they are not reportable UCR crimes.

This report is based only on the crimes that occurred on Hilton Head Island.

CRIMES AGAINST PERSONS

CRIMES AGAINST PERSONS	2ND QTR	2ND QTR	2ND QTR	2ND QTR
	2015	2016	2017	2018
MURDER	0	0	1	1
AGGRAVATED ASSAULT	8	8	24	21
ROBBERY	3	4	6	0
FORCIBLE RAPE	3	5	2	2
TOTAL	14	17	33	24



These statistics are compiled using the following Uniform Crime Reporting (UCR) criteria:


Murder and non-negligent manslaughter: The willful killing of one human being by another. Any death due to injuries received in a fight, quarrel, assault or commission of a crime is classified in this category.

Aggravated Assault: An unlawful attack by one person upon another wherein the offender uses a weapon or displays it in a threatening manner, or the victim suffers obvious severe or aggravated bodily injury (involving apparent broken bones, loss of teeth, possibly internal injury, severe laceration, loss of consciousness due to injury, etc.)

Robbery: Taking or attempting to take, under confrontational circumstances, anything of value from another person by force or threat of force or violence and/or by putting the victim in fear of immediate harm.

Forcible Rape: Any sexual act directed against another person, forcibly and/or against the persons will; or not forcibly or against the person's will where the person is unable to give consent. A person may unable to give consent due to: very young or very old, mental or physical incapacity, intoxication, the influence of drugs.


MURDER



AGGRAVATED ASSAULT

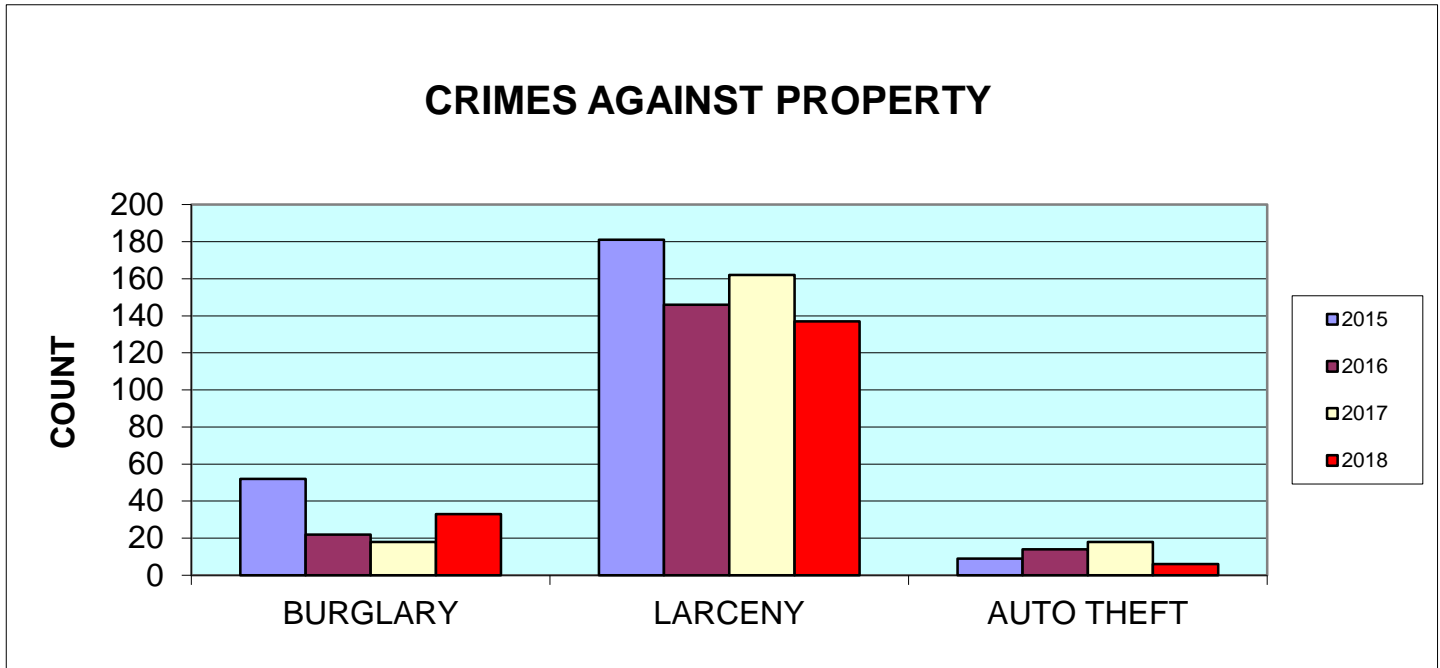


FORCIBLE RAPE



CRIMES AGAINST PROPERTY

CRIMES AGAINST PROPERTY	2ND QTR	2ND QTR	2ND QTR	2ND QTR
	2015	2016	2017	2018
BURGLARY	52	22	18	33
LARCENY	181	146	162	137
AUTO THEFT	9	14	18	6
TOTAL	242	182	198	176



Burglary/Breaking & Entering: The UNLAWFUL ENTRY into a building or other structure with the intent to commit a serious crime or theft.

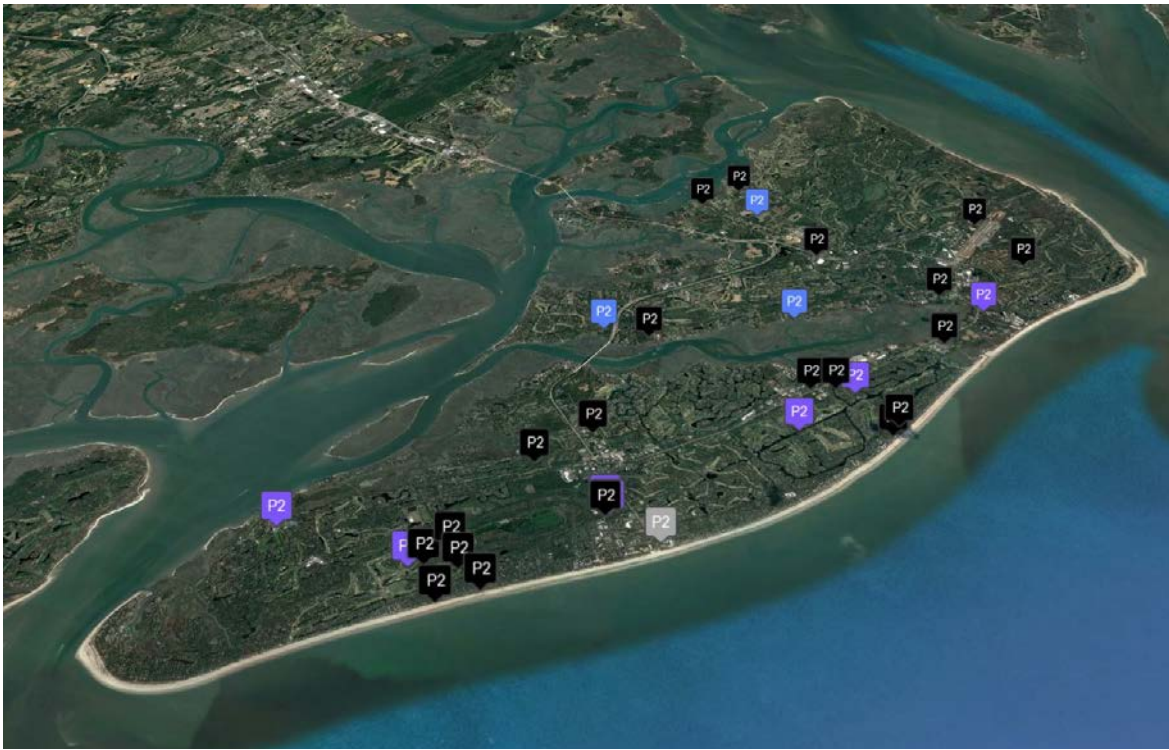
Structure: A structure is defined as a building or walled enclosure which can be enclosed on all sides by closing doors or windows.

Motor vehicles, motor homes, trailers and other mobile property are **NOT** structures. Some mobile property may be made immobile.

Larceny: The unlawful taking of property from the possession or constructive possession of another person. Types of larceny include: pocket picking, purse snatching, shoplifting, theft from a building theft from coin operated machine or device, theft from a motor vehicle, theft of motor vehicle parts and thefts from enclosures, etc, and from residences where no unlawful entry of a structure is involved.

Motor Vehicle Theft: Theft of a motor vehicle. This does not include using a motor vehicle without the expressed consent of the owner.


BURGLARY



LARCENY

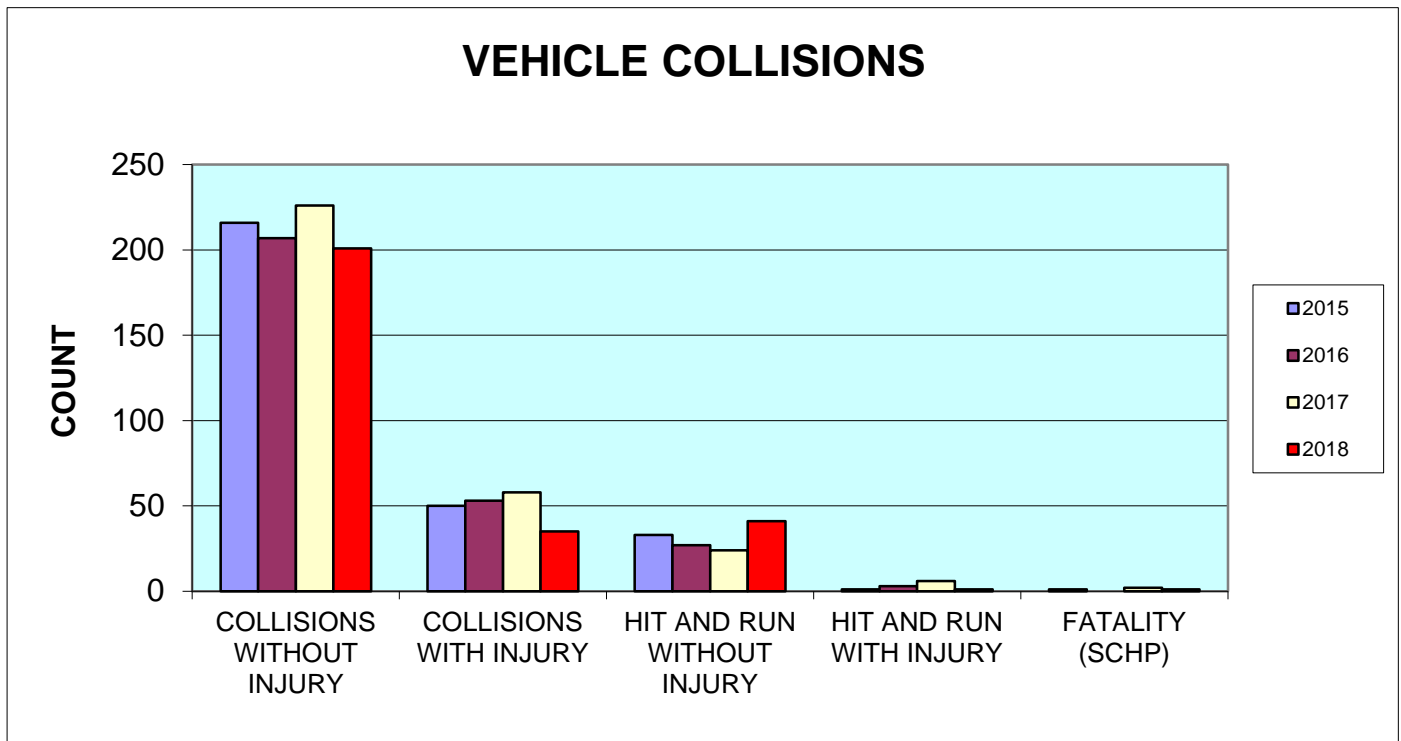


AUTO THEFT



VEHICLE COLLISIONS

VEHICLE COLLISIONS	2ND QTR	2ND QTR	2ND QTR	2ND QTR
	2015	2016	2017	2018
COLLISIONS WITHOUT INJURY	216	207	226	201
COLLISIONS WITH INJURY	50	53	58	35
HIT AND RUN WITHOUT INJURY	33	27	24	41
HIT AND RUN WITH INJURY	1	3	6	1
FATALITY (SCHP)	1	0	2	1
TOTAL	301	290	316	279



Note:
 These statistics are compiled using the Offense Code.

VEHICLE COLLISIONS ANALYSIS

VEHICLE COLLISIONS		COLLISIONS	COLLISIONS	HIT & RUN	HIT & RUN	FATALITY
		WITHOUT INJURY	WITH INJURY	WITHOUT INJURY	WITH INJURY	
5Y	WILLIAM HILTON PARKWAY					
	ARROW ROAD	2	0	0	0	0
	BEACHWOOD DRIVE	1	0	0	0	0
	BRADLEY BEACH ROAD	0	1	0	0	0
	BURKES BEACH ROAD	0	1	0	0	0
	CENTRAL AVENUE	2	0	0	0	0
	CHAMBERLIN DRIVE	4	2	0	0	0
	COGGINS POINT ROAD	3	0	0	0	0
	DARLING ROAD	0	1	0	0	0
	DILLON ROAD	2	2	0	0	0
	FOLLY FIELD ROAD	2	0	2	0	0
	GARDNER DRIVE	3	1	0	0	0
	GUM TREE ROAD	5	1	0	0	0
	HARBOUR PASSAGE	2	0	0	0	0
	INDIGO RUN DRIVE	7	0	0	0	0
	JENKINS ROAD	1	0	0	0	0
	LONG COVE DRIVE	2	0	0	0	0
	MATHEWS DRIVE	8	3	1	0	0
	MUSEUM STREET	2	0	0	0	0
	NEW ORLEANS ROAD	3	2	0	0	0
	NORTHRIDGE DRIVE	1	0	0	0	0
	OLD WILD HORSE ROAD	1	0	1	0	0
	PALMETTO PARKWAY	3	2	0	0	0
	PEMBROKE DRIVE	2	0	1	0	0
	QUEENS FOLLY ROAD	1	2	0	0	0
	QUEENS WAY	1	0	0	0	0
	SEA PINES CIRCLE	3	0	0	0	0
	SHELTER COVE LANE	1	0	0	0	0
	SHIPYARD DRIVE	1	0	0	0	0
	SOUTHWOOD PARK DRIVE	1	0	0	0	0
	SPANISH WELLS ROAD	2	1	0	0	0
	SQUIRE POPE ROAD	0	0	1	0	0
	WILBORN ROAD	1	0	0	0	0
	WILLIAM HILTON PARKWAY	2	0	0	0	0
	TOTAL	69	19	6	0	0

94

VEHICLE COLLISIONS		COLLISIONS	COLLISIONS	HIT & RUN	HIT & RUN	FATALITY
		WITHOUT INJURY	WITH INJURY	WITHOUT INJURY	WITH INJURY	
5Z	POPE AVENUE/PALMETTO BAY ROAD					
	CORDILLO PARKWAY	2	0	0	0	0
	DUNNAGANS ALLEY	2	0	0	0	0
	EXECUTIVE PARK ROAD	1	0	0	0	0
	HONEY HORN DRIVE	0	1	0	0	0
	LAGOON ROAD	1	0	0	0	0
	NEW ORLEANS ROAD	2	0	0	0	0
	OFFICE WAY	1	0	0	0	0
	PALMETTO BAY ROAD	2	0	0	0	0
	POINT COMFORT ROAD	2	0	0	0	0
	POPE AVENUE	1	0	0	0	0
	SOL BLATT JR PKWY	2	1	0	0	0
	WOODHAVEN LANE	2	0	0	0	0
	TOTAL	18	2	0	0	0

20

VEHICLE COLLISIONS		COLLISIONS	COLLISIONS	HIT & RUN	HIT & RUN	FATALITY
		WITHOUT INJURY	WITH INJURY	WITHOUT INJURY	WITH INJURY	
5A	SOUTH FOREST BEACH AREA					
	GREENWOOD DRIVE	4	0	0	0	0
	OFFICE PARK ROAD	1	0	0	0	0
	POPE AVENUE	1	0	3	0	0
	SOUTH FOREST BEACH DRIVE	1	1	0	0	0
	TANGLEWOOD DRIVE	1	0	0	0	0
	TOTAL	8	1	3	0	0

12

VEHICLE COLLISIONS		COLLISIONS	COLLISIONS	HIT & RUN	HIT & RUN	FATALITY
		WITHOUT INJURY	WITH INJURY	WITHOUT INJURY	WITH INJURY	
5B	NORTH FOREST BEACH AREA					
	EXECUTIVE PARK ROAD	0	0	1	0	0
	LAGOON ROAD	0	1	0	0	0
	NEW ORLEANS ROAD	3	0	0	0	0
	NORTH FOREST BEACH DRIVE	1	0	1	0	0
	POPE AVENUE	2	0	1	0	0
	WILLIAM HILTON PARKWAY	1	1	0	0	0
	TOTAL	7	2	3	0	0

12

VEHICLE COLLISIONS		COLLISIONS	COLLISIONS	HIT & RUN	HIT & RUN	FATALITY
		WITHOUT INJURY	WITH INJURY	WITHOUT INJURY	WITH INJURY	
5C	POINT COMFORT ROAD AREA					
	ARCHER ROAD	1	0	0	0	0
	ARROW ROAD	2	0	1	0	0
	BOW CIRCLE	1	0	0	0	0
	MARINA SIDE DRIVE	1	0	0	0	1
	PALMETTO BAY ROAD	4	1	2	0	0
	PARK LANE	1	0	0	0	0
	WILLIAM HILTON PARKWAY	3	0	2	0	0
	TOTAL	13	1	5	0	1

20

VEHICLE COLLISIONS		COLLISIONS	COLLISIONS	HIT & RUN	HIT & RUN	FATALITY
		WITHOUT INJURY	WITH INJURY	WITHOUT INJURY	WITH INJURY	
5D	SINGLETON/BRADLEY BEACH AREA					
	FOLLY FIELD ROAD	0	0	1	0	0
	SANDCASTLE COURT	0	0	1	0	0
	WILLIAM HILTON PARKWAY	1	0	0	0	0
	TOTAL	1	0	2	0	0

3

VEHICLE COLLISIONS		COLLISIONS	COLLISIONS	HIT & RUN	HIT & RUN	FATALITY
		WITHOUT INJURY	WITH INJURY	WITHOUT INJURY	WITH INJURY	
5E	FOLLY FIELD ROAD AREA					
	FOLLY FIELD ROAD	2	0	0	0	0
	TOTAL	2	0	0	0	0

2

VEHICLE COLLISIONS		COLLISIONS	COLLISIONS	HIT & RUN	HIT & RUN	FATALITY
		WITHOUT INJURY	WITH INJURY	WITHOUT INJURY	WITH INJURY	
5F	MATHEWS DRIVE AREA					
	MATHEWS DRIVE	2	0	0	0	0
	PLAZA DRIVE	1	0	0	0	0
	SOUTHWOOD PARK DRIVE	2	0	0	0	0
	WILLIAM HILTON PARKWAY	4	0	0	0	0
	TOTAL	9	0	0	0	0

9

VEHICLE COLLISIONS		COLLISIONS	COLLISIONS	HIT & RUN	HIT & RUN	FATALITY
		WITHOUT INJURY	WITH INJURY	WITHOUT INJURY	WITH INJURY	
5G	MATHEWS DRIVE/DILLON ROAD AREA					
	BEACH CITY ROAD	1	0	1	0	0
	DILLON ROAD	1	0	0	0	0
	MATHEWS DRIVE	4	2	1	0	0
	PALMETTO PARKWAY	1	0	1	0	0
	PLAZA DRIVE	1	0	1	0	0
	WILLIAM HILTON PARKWAY	1	1	0	0	0
	TOTAL	9	3	4	0	0

16

VEHICLE COLLISIONS		COLLISIONS	COLLISIONS	HIT & RUN	HIT & RUN	FATALITY
		WITHOUT INJURY	WITH INJURY	WITHOUT INJURY	WITH INJURY	
5H	FESTIVAL CENTER AREA					
	PEMBROKE DRIVE	2	0	1	0	0
	GARDNER DRIVE	1	0	0	0	0
	HATTON PLACE	3	0	0	0	0
	TOTAL	6	0	1	0	0

7

VEHICLE COLLISIONS		COLLISIONS	COLLISIONS	HIT & RUN	HIT & RUN	FATALITY
		WITHOUT INJURY	WITH INJURY	WITHOUT INJURY	WITH INJURY	
5I	SPANISH WELLS RD/MARSHLAND RD					
	ALLEN ROAD	0	0	1	0	0
	CAPITAL DRIVE	1	0	0	0	0
	JARVIS CREEK LANE	1	0	0	0	0
	JONESVILLE ROAD	1	1	1	0	0
	MARSHLAND ROAD	4	0	3	0	0
	NATURES WAY	1	1	0	0	0
	OAKVIEW ROAD	2	0	0	0	0
	TIMBERCREST CIRCLE	1	0	0	0	0
	WILLIAM HILTON PARKWAY	2	0	0	0	0
	TOTAL	13	2	5	0	0

VEHICLE COLLISIONS		COLLISIONS	COLLISIONS	HIT & RUN	HIT & RUN	FATALITY
		WITHOUT INJURY	WITH INJURY	WITHOUT INJURY	WITH INJURY	
5J	SQUIRE POPE ROAD AREA					
	CAROLINA ISLES DRIVE	1	0	0	0	0
	GUM TREE ROAD	1	0	0	0	0
	HUDSON ROAD	0	0	1	0	0
	MAIN STREET	2	0	1	0	0
	MARSH POINT DRIVE	1	0	0	0	0
	MUSEUM STREET	1	0	0	0	0
	OLD WILD HORSE ROAD	1	0	1	0	0
	SQUIRE POPE ROAD	3	0	1	0	0
	WILBORN ROAD	1	0	0	0	0
	WILLIAM HILTON PARKWAY	6	0	1	0	0
	TOTAL	17	0	5	0	0

VEHICLE COLLISIONS		COLLISIONS	COLLISIONS	HIT & RUN	HIT & RUN	FATALITY
		WITHOUT INJURY	WITH INJURY	WITHOUT INJURY	WITH INJURY	
5K	SEA PINES AREA					
	GREENWOOD DRIVE	3	0	1	0	0
	GOVERNORS LANE	1	0	0	0	0
	LIGHTHOUSE ROAD	5	0	0	0	0
	N CALIBOGUE CAY ROAD	0	1	0	0	0
	S BEACH LAGOON DRIVE	1	0	0	0	0
	S SEA PINES DRIVE	1	0	0	0	0
	TOTAL	11	1	1	0	0

VEHICLE COLLISIONS		COLLISIONS	COLLISIONS	HIT & RUN	HIT & RUN	FATALITY
		WITHOUT INJURY	WITH INJURY	WITHOUT INJURY	WITH INJURY	
5L	SHIPYARD PLANTATION AREA					
	CORDILLO PARKWAY	0	1	0	0	0
	SHIPYARD DRIVE	0	0	1	0	0
	TOTAL	0	1	1	0	0

VEHICLE COLLISIONS		COLLISIONS	COLLISIONS	HIT & RUN	HIT & RUN	FATALITY
		WITHOUT INJURY	WITH INJURY	WITHOUT INJURY	WITH INJURY	
5M	WEXFORD PLANTATION AREA					
	YORKSHIRE DRIVE	1	0	0	0	0
	TOTAL	1	0	0	0	0

VEHICLE COLLISIONS		COLLISIONS	COLLISIONS	HIT & RUN	HIT & RUN	FATALITY
		WITHOUT INJURY	WITH INJURY	WITHOUT INJURY	WITH INJURY	
5N	PORT ROYAL PLANTATION AREA					
	COGGINS POINT ROAD	2	0	0	0	0
	FORT WALKER DRIVE	1	0	0	0	0
	GRASSLAWN AVENUE	0	0	1	0	0
	TOTAL	3	0	0	0	0

VEHICLE COLLISIONS		COLLISIONS	COLLISIONS	HIT & RUN	HIT & RUN	FATALITY
		WITHOUT INJURY	WITH INJURY	WITHOUT INJURY	WITH INJURY	
5Q	PALMETTO DUNES AREA					
	CAT BOAT	1	0	0	0	0
	HARBOURSIDE LANE	2	0	0	0	0
	LEAMINGTON COURT	0	1	1	0	0
	LEAMINGTON LANE	1	0	0	0	0
	QUEENS FOLLY ROAD	3	0	1	0	0
	SHELTER COVE LANE	4	1	2	0	0
	TOTAL	11	2	4	0	0

VEHICLE COLLISIONS		COLLISIONS	COLLISIONS	HIT & RUN	HIT & RUN	FATALITY
		WITHOUT INJURY	WITH INJURY	WITHOUT INJURY	WITH INJURY	
5R	PALMETTO HALL PLANTATION AREA					
	FORT HOWELL DRIVE	2	0	0	0	0
	TOTAL	2	0	0	0	0

VEHICLE COLLISIONS		COLLISIONS	COLLISIONS	HIT & RUN	HIT & RUN	FATALITY
		WITHOUT INJURY	WITH INJURY	WITHOUT INJURY	WITH INJURY	
5U	HILTON HEAD PLANTATION AREA					
	TWISTED OAK COURT	0	0	1	0	0
	WHOOPIING CRANE WAY	1	0	0	0	0
	MEADOWLARK LANE	0	1	0	0	0
	TOTAL	1	1	1	0	0

BICYCLE INVOLVED ACCIDENTS
2 ACCIDENTS INVOLVING BICYCLES

FATALITIES
VEHICLE VS PEDESTRIAN NEAR YACHT COVE DRIVE. A JUVENILE WAS ATTEMPTING TO CROSS 278 AND WAS HIT BY VEHICLE THAT DID NOT SEE HER IN THE ROAD

TICKETS

TICKETS							
	TRAFFIC		CRIMINAL		WARNINGS		
	2017	2018	2017	2018	2017	2018	
JANUARY	167	223	53	32	149	210	
FEBRUARY	230	179	41	34	101	224	
MARCH	156	296	37	28	82	266	
APRIL	186	132	67	36	277	113	
MAY	149	173	59	37	178	73	
JUNE	162	199	54	28	250	105	
JULY	196		60		249		
AUGUST	180		50		274		
SEPTEMBER	204		40		256		
OCTOBER	163		50		192		
NOVEMBER	199		38		262		
DECEMBER	153		38		219		
TOTAL	2145	1202	587	195	2489	991	
TOTAL 2017	2145		587		2489		
TOTAL 2018	1202		195		991		

MARINE PATROL

	1ST QTR	2ND QTR	3RD QTR	4TH QTR	TOTAL
REPORTS	1	1			2
UTTS	0	1			1
WARNINGS	0	3			3
ARRESTS	0	0			0
BOATER ASSISTS	0	0			0
BOAT STOPS	0	7			7
DROP SITE CHECKS	1	1			2
BOAT LANDING CHECK	1	6			7
FISHING PIER CHECK	0	3			3
MARINA PATROL	3	9			12
ASSIST OTHER AGENCY	0	0			0
OPEN LAND TRUST CHECKS	2	6			8
EMERGENCY CALLOUTS	1	0			1

CALLS FOR SERVICE

	1ST QTR	2ND QTR	3RD QTR	4TH QTR	TOTAL
CFS 2017	17,162	16,419	18,702	18,000	70,283
CFS 2018	19,897	19,720			39,617
REPORTS 2017	979	1,317	1,143	1,050	4,489
REPORTS 2018	966	1,133			2,099
ARRESTS 2017	160	209	186	141	696
ARRESTS 2018	115	108			223
TR-309 2017	217	247	270	214	948
TR-309 2018	173	257			430
DOOR HANGERS 2017	519	562	589	586	2,256
DOOR HANGERS 2018	522	555			1,077

SEU CALLS FOR SERVICE

	1ST QTR	2ND QTR	3RD QTR	4TH QTR	TOTAL
CFS 2017	490	284	303	469	1,546
CFS 2018	582	617			1,199
REPORTS 2017	70	21	15	10	116
REPORTS 2018	23	20			43
ARRESTS 2017	36	3	4	6	49
ARRESTS 2018	8	4			12
WARRANTS 2017	17	0	2	2	21
WARRANTS 2018	1	1			2

CFS - Calls for Service. Any call initiated by the officer (proactive or extra patrol) or the dispatch center.

Reports - Any incident documented by the officer and assigned a case number.

Arrests - Courtesy Summons or physical arrest made by an officer.

TR-309 - Traffic collision form for a collision not investigated by BCSO. Not assigned a case number.

Door Hangers - Hang tags left by an officer for activated alarms, unsecured property etc.



CRIMES AGAINST PERSONS BY GRID

GRID	DATE	NUMBER	STREET ADDRESS	UCR
5A South Forest Beach Area				
5A24	05/07/2018	18S105579	104 CORDILLO PKWY #L2; CORDILLO COURTS; CORDILLO	13A
Total incidents for Zone 5A: 1				
5C Point Comfort Road Area				
5C21	05/09/2018	18S106868	1 DUNNAGANS ALY; CENTERFOLDS OF HILTOH HEAD	13A
5C08	05/04/2018	18S103144	11 PALMETTO BAY RD #106; STARBUCKS ON PALMETTO B	13A
5C01	05/24/2018	18S119831	17 ASHTON COVE DR; ASHTON COVE	13A
5C01	05/30/2018	18S124383	58 FOREST COVE CV; FOREST COVE	11A
5C26	04/29/2018	18S099342	9 MARINA SIDE DR #INN; DAYS INN OFFICE/ROOMS	13A
Total incidents for Zone 5C: 5				
5E Folly Field Area				
5E01	05/12/2018	18S110311	40 FOLLY FIELD RD; HH BEACH AND TENNIS	13A
Total incidents for Zone 5E: 1				
5F Mathews Drive Area				
5F01	06/06/2018	18S130407	125 MATHEWS DR; ENMARK	13A
5F02	04/25/2018	18S096275	4 SOUTHWOOD PARK DR #A; DUNKIN DONUTS; U:0000036	13A
5F07	05/10/2018	18S108498	8 SOUTHWOOD PARK DR #145; SANDALWOOD TERRACE;	13A
Total incidents for Zone 5F: 3				
5G Mathews Drive / Dillon Road Area				
5G01	05/29/2018	18S123866	52 GATEWAY CIR; CAROLINA AIR CENTER; U:8	13A
5G01	06/24/2018	18S146674	BAYGALL RD / MITCHELVILLE RD	11A
Total incidents for Zone 5G: 2				
5I Spanish Wells Road / Marshland Road Area				
5I10	04/22/2018	18S093772	28 SADIE CMN; U:36	13A
5I03	04/21/2018	18S093017	37 MACKEREL DR; U:22	13A
5I03	06/17/2018	18S140429	4 AIKEN PL	13A
5I04	04/30/2018	18S100379	6 ALEX PATTERSON RD	13A
5I01	05/29/2018	18S123383	MARSHLAND RD	13A
Total incidents for Zone 5I: 5				
5J Squire Pope Road Area				
5J01	06/28/2018	18S150088	2 HUDSON RD; DOCKSIDE; U:110	13A
5J01	04/01/2018	18S076780	74 CEASAR PL; ALLENWOOD	13A
Total incidents for Zone 5J: 2				

GRID	DATE	NUMBER	STREET ADDRESS	UCR
5K <u>Sea Pines Area</u>				
5K01	05/03/2018	18S102666	71 LIGHTHOUSE RD; SHOPS AT SEA PINES CENTER; SEA I	13A
Total incidents for Zone 5K: 1				
5L <u>Shipyard Plantation Area</u>				
5L01	04/11/2018	18S085222	100 SOUTHWIND DR #CLUBH; SOUTHWIND I OWNERS CLL	13A
Total incidents for Zone 5L: 1				
5U <u>Hilton Head Plantation Area</u>				
5U01	05/28/2018	18S123276	54 RIBAUT DR; HILTON HEAD PLANTATION	13A
Total incidents for Zone 5U: 1				
5Y <u>William Hilton Parkway Area</u>				
5Y02	06/23/2018	18S145265	663 WILLIAM HILTON PKWY; HH RESORT	13A
5Y07	04/07/2018	18S081994	WILLIAM HILTON PKWY / INDIGO RUN DR	09A
Total incidents for Zone 5Y: 2				
Total incidents for Report: 24				



CRIMES AGAINST PROPERTY BY GRID

GRID	DATE	NUMBER	STREET ADDRESS	UCR
5A South Forest Beach Area				
5A45	06/13/2018	18S137426	1 COLIGNY CIR #BEACH; COLIGNY BEACH PARK	23H
5A45	05/11/2018	18S109386	1 COLIGNY CIR #BEACH; COLIGNY BEACH PARK	23H
5A43	05/29/2018	18S123882	1 S FOREST BEACH DR; ISLAND GIRL	23C
5A01	04/28/2018	18S098741	10 S FOREST BEACH DR; FOREST BEACH VILLAS	23H
5A01	06/12/2018	18S136443	101 WOODHAVEN DR #CC; WOODHAVEN VILLAS UNIT C1	220
5A01	04/29/2018	18S099400	101 WOODHAVEN DR #D99; WOODHAVEN VILLAS; UNIT 99	240
5A24	04/19/2018	18S091120	104 CORDILLO PKWY #A6; HEDGES	220
5A24	05/18/2018	18S114715	104 CORDILLO PKWY #O3; CORDILLO COURTS	220
5A01	04/06/2018	18S081412	15 DEALLYON AVE; COURTSIDE VILLAS ;UNIT 120	23H
5A26	05/26/2018	18S121598	19 LEMOYNE AVE #15; OCEAN BREEZE; U:89	23F
5A45	06/09/2018	18S133901	2 S FOREST BEACH DR #PARKL; COLIGNY BEACH PARK	240
5A45	06/03/2018	18S128015	2 S FOREST BEACH DR #PARKL; COLIGNY BEACH PARK	23F
5A45	06/03/2018	18S127993	2 S FOREST BEACH DR #PARKL; COLIGNY BEACH PARK	23F
5A45	05/13/2018	18S110652	2 S FOREST BEACH DR #PARKL; COLIGNY BEACH PARK	23F
5A45	04/08/2018	18S082750	2 S FOREST BEACH DR #PARKL; COLIGNY BEACH PARK	23F
5A01	06/20/2018	18S143288	21 S FOREST BEACH DR; SHOREWOOD VILLAS	23H
5A01	06/27/2018	18S149088	21 S FOREST BEACH DR; SHOREWOOD VILLAS; U:12	23F
5A02	05/21/2018	18S116962	28 RUDDY TURNSTONE RD; SEA PINES	23H
5A28	06/03/2018	18S127641	35 DEALLYON AVE #411; SR HOTEL	23H
5A01	06/06/2018	18S130127	38 S FOREST BEACH DR; OCEAN OAK; U:14; HILTON GRAN	23G
5A13	06/22/2018	18S144312	5 TANGLEWOOD DR #104; TANGLEWOOD VILLAS	23H
5A04	06/18/2018	18S141527	7 GREENWOOD DR #A; REILLEYS PLAZA-ONE HOT MOMM	240
Total incidents for Zone 5A: 22				
5B North Forest Beach Area				
5B03	05/02/2018	18S102015	1 N FOREST BEACH DR #1K5B; COLIGNY PLAZA; VINE CAF	23H
5B03	06/06/2018	18S130482	1 N FOREST BEACH DR #K; COLIGNY PLAZA ; SHELL SHO	23C
5B01	06/09/2018	18S133447	1 N FOREST BEACH DR; BLACK MARKET MINERALS	220
5B01	05/29/2018	18S123917	1 N FOREST BEACH DR; BLACK MARKET MINERALS	23C
5B01	05/29/2018	18S123916	1 N FOREST BEACH DR; CHIC BOUTIQUE	23C
5B01	05/17/2018	18S114117	1 N FOREST BEACH DR; COLIGNY PLAZA	23H
5B01	05/29/2018	18S124035	1 N FOREST BEACH DR; COLIGNY PLAZA; HILTON HEAD SI	23C
5B01	05/29/2018	18S124013	1 N FOREST BEACH DR; COLIGNY PLAZA; MAGNOLIA	23C
5B01	05/29/2018	18S124042	1 N FOREST BEACH DR; COLIGNY PLAZA; MINGLES	23C
5B01	05/29/2018	18S124019	1 N FOREST BEACH DR; COLIGNY PLAZA; PELICAN'S POU	23C
5B01	06/25/2018	18S147214	1 N FOREST BEACH DR; COLIGNY PLAZA; PIGGLY WIGGLY	23C
5B01	05/29/2018	18S124025	1 N FOREST BEACH DR; COLIGNY PLAZA; SHELL SHOP	23C
5B01	04/02/2018	18S077498	101 POPE AVE #A-C; COLIGNY	23H
5B01	05/16/2018	18S112831	20 IBIS ST	23F

GRID	DATE	NUMBER	STREET ADDRESS	UCR
5B North Forest Beach Area				
5B11	04/26/2018	18S096830	21 LAGOON RD #A2H; SANDS VILLAGE	23H
5B01	06/21/2018	18S143677	24 JACANA ST; U:58	23H
5B01	05/02/2018	18S101816	45 WATERSIDE DR #5432; WATERSIDE BY SPINNAKER	23H
5B01	04/11/2018	18S085118	83 DUNE LN	23F
Total incidents for Zone 5B: 18				
5C Point Comfort Road Area				
5C25	04/12/2018	18S085735	1 MARINA SIDE DR #B200; MARRIOTT SRPINGHILL SUITES	23H
5C10	04/25/2018	18S095993	1000 WILLIAM HILTON PKWY #F1; VILLAGE AT WEXFORD	23D
5C01	06/09/2018	18S133809	120 ARROW RD #A	23H
5C29	05/13/2018	18S110670	130 ARROW RD #101; BREAK THROUGH FITNESS/MI TIERF	23F
5C01	05/29/2018	18S123952	23 COMPASS PT; COMPASS POINT	23F
5C01	06/09/2018	18S133162	4 PALMETTO BAY RD #SHOP; ISLAND TIRE ON PALMETTO	23G
5C01	04/23/2018	18S094456	83 FOREST COVE CV; FOREST COVE	23F
5C01	05/30/2018	18S124463	93 ARROW RD; SIGNES/GREENERY; SIGNE BAKERY	220
Total incidents for Zone 5C: 8				
5D Singleton / Bradley Beach Area				
5D01	05/29/2018	18S123644	14 FOLLY FIELD RD; CARRABBAS ITALIAN RESTAURANT	23H
5D01	04/09/2018	18S083233	14 FOLLY FIELD RD; CARRABBAS ITALIAN RESTAURANT	23G
5D01	04/08/2018	18S082584	23 CASTNET DR; CHAPLIN COMMUNITY PARK; U:36	23F
5D01	05/11/2018	18S109139	40 Queens Folly Road Unit 529	220
5D01	04/27/2018	18S098236	60 BURKES BEACH RD; BURKES BEACH ACCESS GATE	23H
5D05	05/09/2018	18S107001	64 BRADLEY BEACH RD #SHELT; DRIESSENS BEACH PARI	23H
5D02	05/23/2018	18S119234	663 WILLIAM HILTON PKWY #1210; HILTON HEAD RESORT	23G
5D01	05/23/2018	18S118874	8 HENRY LN; VILLAGE AT SINGLETON	220
5D01	05/08/2018	18S111351	8 HENRY LN; VILLAGE AT SINGLETON	220
Total incidents for Zone 5D: 9				
5E Folly Field Area				
5E01	04/30/2018	18S100035	17 SAND DOLLAR RD	23D
5E01	05/08/2018	18S111352	2 OLEANDER ST	220
5E01	06/12/2018	18S136256	45 FOLLY FIELD RD; FIDDLERS COVE ; APT 21J	240
5E01	05/31/2018	18S125499	45 FOLLY FIELD RD; FIDDLERS COVE UNIT 6I	23H
Total incidents for Zone 5E: 4				
5F Mathews Drive Area				
5F01	06/25/2018	18S147306	125 MATHEWS DR; ENMARK	240
5F05	04/15/2018	18S088103	96 MATHEWS DR #122; WOODLAKE VILLAS	23F
Total incidents for Zone 5F: 2				
5G Mathews Drive / Dillon Road Area				
5G05	04/16/2018	18S088695	1 MATHEWS DR #108; KARAMBELAS ENTERPRISE	23F
5G01	04/12/2018	18S085841	1 PALMETTO PKWY #GAS; STATION ONE GAS AND CONVE	23D
5G01	04/04/2018	18S079329	12 FINCH ST #A	23H
5G01	05/15/2018	18S112106	12 WILEY RD; U:5	23H

GRID	DATE	NUMBER	STREET ADDRESS	UCR
5G Mathews Drive / Dillon Road Area				
5G06	04/24/2018	18S095594	21 MATHEWS DR #5; PIPER PLUMBING	23H
5G13	06/25/2018	18S147441	239 BEACH CITY RD #1222; SPA AT PORT ROYAL SOUND; i	23D
5G01	05/10/2018	18S108143	28 HUNTER RD #A; STONWORKS	23G
5G01	05/22/2018	18S118059	29 YUCCA DR	23F
5G01	04/16/2018	18S088655	31 MATHEWS DR #B; HILTON HEAD LANDSCAPE	23F
5G02	05/29/2018	18S123520	355 WILLIAM HILTON PKWY #SAAB	23F
5G09	04/08/2018	18S082240	36 BEN WHITE DR #A3; SYLBY TUB APARTMENTS	23D
5G01	06/07/2018	18S131139	407 WILLIAM HILTON PKWY	23H
5G01	05/20/2018	18S116514	421 WILLIAM HILTON PKWY #STORE; SPEEDWAY	23D
5G08	05/04/2018	18S103589	435 WILLIAM HILTON PKWY #U; MICKEY'S	240
5G01	05/22/2018	18S118019	44 HORSE SUGAR LN	23H
5G01	04/16/2018	18S088672	6 HUNTER RD	23H
5G01	05/05/2018	18S104069	7 FINCH ST; COMPLETE CLEANING	220
5G01	06/09/2018	18S133218	71 UNION CEMETERY RD #D; PORT ROYAL GOLF MAINTEN	220
5G01	05/30/2018	18S124284	71 UNION CEMETERY RD #D; PORT ROYAL GOLF MAINTEN	220
5G01	04/24/2018	18S095545	90 BEACH CITY RD #6; CAMP HH/COMMICERAL FLOORS	23D
5G07	05/05/2018	18S104238	95 MATHEWS DR #BILO; BI-LO	23C
Total incidents for Zone 5G: 21				
5H Festival Center Area				
5H04	05/04/2018	18S103569	25 PEMBROKE DR #WMART; WALMART	23D
5H04	04/30/2018	18S100479	25 PEMBROKE DR #WMART; WALMART	23H
5H04	04/25/2018	18S096023	25 PEMBROKE DR #WMART; WALMART	23C
5H04	04/12/2018	18S085904	25 PEMBROKE DR #WMART; WALMART; U:36	23C
5H05	05/19/2018	18S115497	8 LAFAYETTE PL #101; PRUDENTIAL BUILDING	23F
Total incidents for Zone 5H: 5				
5I Spanish Wells Road / Marshland Road Area				
5I04	04/14/2018	18S087245	10 CAPITAL DR; SOUTHERN SERVICES	23F
5I03	05/18/2018	18S114722	131 MARSHLAND RD; U:25	23H
5I04	04/29/2018	18S099638	19 JUNIOR TRCE; U:89	220
5I04	04/18/2018	18S090441	20 CAPITAL DR #B; APPLE APPLIENCES	23F
5I03	04/13/2018	18S086923	21 MACKEREL DR	220
5I10	05/06/2018	18S104867	23 GOLD OAK CT; STERLING POINT	23F
5I10	05/06/2018	18S105047	25 GOLD OAK CT; STERLING POINT	23F
5I01	05/22/2018	18S117892	26 TIMBERCREST CIR; TIMBERCREST SUBDIVISION	23F
5I11	05/24/2018	18S119972	32 MUDDY CREEK RD; U:8	23H
5I01	06/22/2018	18S144515	33 BROAD CREEK MARINA WAY; BC ZIP LINING COURSE	220
5I07	04/30/2018	18S100005	380 MARSHLAND RD #H38; SUMMER HOUSE; INDIGO RUN	23F
5I01	04/05/2018	18S080221	4 CARLEN CV; SALT CREEK LANDING	23H
5I11	05/10/2018	18S108378	61 MUDDY CREEK RD	220
5I01	05/09/2018	18S106988	694 SPANISH WELLS RD; U:135	23F
Total incidents for Zone 5I: 14				
5J Squire Pope Road Area				
5J15	06/05/2018	18S129482	1 GUM TREE RD #STORE; CIRCLE K	23C

GRID	DATE	NUMBER	STREET ADDRESS	UCR
5J Squire Pope Road Area				
5J01	06/19/2018	18S142384	10 HANAHAN LN	23H
5J01	05/28/2018	18S123023	10 HANAHAN LN	23D
5J01	06/03/2018	18S127895	151 GUM TREE RD; BOYS AND GIRLS CLUB	220
5J01	06/17/2018	18S140386	2 HUDSON RD; DOCKSIDE	23D
5J14	05/01/2018	18S101064	200 MUSEUM ST #OFFIC; RAMDA INN; HILTON HEAD PLAN	23D
5J02	05/08/2018	18S106362	201 MUSEUM ST; BURGER KING	23D
5J02	04/14/2018	18S087133	201 MUSEUM ST; BURGER KING ON MUSEUM STREET; HIL	220
5J01	05/19/2018	18S115540	23 INDIAN PIPE LN; U:16	23F
5J02	04/18/2018	18S090267	271 WILLIAM HILTON PKWY; ISLAND TIRE ON WILLIAM HIL	23F
5J01	06/19/2018	18S142619	273 WILD HORSE RD	23G
5J02	04/26/2018	18S097293	3000 MAIN ST; MAIN STREET THEATRE; HILTON HEAD PLA	23F
5J01	05/06/2018	18S105166	33 MAC DONOUGH LN	220
5J07	06/02/2018	18S127022	46 OLD WILD HORSE RD #5; THE LITTER BOX THRIFT STOI	23C
5J16	06/12/2018	18S136194	50 BERMUDA POINTE CIR; BERMUDA POINTE	23H
5J06	04/23/2018	18S095407	55 WILBORN RD; GYM; HH MIDDLE SCHOOL	23D
5J16	05/15/2018	18S112063	88 BERMUDA POINTE CIR; BERMUDA POINTE	220
5J16	05/15/2018	18S112063	88 BERMUDA POINTE CIR; BERMUDA POINTE	23F
Total incidents for Zone 5J: 18				
5K Sea Pines Area				
5K01	06/02/2018	18S127087	10 WOODBINE PL; SEA PINES	23F
5K01	04/11/2018	18S085219	100 N SEA PINES DR; SEA PINES GOLF CLUB	23H
5K02	05/19/2018	18S115624	125 GREENWOOD DR #3421; CAROLINA PLACE VILLAS; SE	23F
5K01	05/09/2018	18S107405	13 LAWTON DR #71; FAIRWAY LANE VILLAS; SEA PINES	220
5K01	04/17/2018	18S089528	14 LAUGHING GULL RD; SEA PINES	220
5K01	06/12/2018	18S136196	16 MARSH WREN RD; SEA PINES	23D
5K01	05/27/2018	18S122446	2 E BEACH LAGOON DR; SEA PINES; SEA PINES; U:99	23H
5K02	04/17/2018	18S089611	20 GOVERNORS RD #2816; RESIDENTS CLUB EAST; SEA P	220
5K01	05/31/2018	18S125089	232 S SEA PINES DR #301; SALTY DOG CAFE; SEA PINES	23H
5K01	05/08/2018	18S111349	26 RED MAPLE RD; SEA PINES	220
5K01	04/23/2018	18S095030	29 GREEN HERON RD; SEA PINES	220
5K01	06/25/2018	18S147380	30 TUPELO RD; SEA PINES	220
5K01	06/26/2018	18S147959	4 LAWTON CANAL RD; SEA PINES CSA MAINTENANCE OFF	220
5K01	05/08/2018	18S106392	6 LIGHTHOUSE LN #922; CUTTER COURT; SEA PINES	220
5K01	04/15/2018	18S088180	LIGHTHOUSE RD / PLANTATION DR	23H
Total incidents for Zone 5K: 15				
5L Shipyard Plantation Area				
5L01	05/06/2018	18S104831	113 SHIPYARD DR #111; GREENS; SHIPYARD; U:10	23F
5L01	05/06/2018	18S104831	113 SHIPYARD DR #111; GREENS; SHIPYARD; U:10	23F
5L01	05/08/2018	18S106401	70 SHIPYARD DR #297; EVIAN; SHIPYARD	23H
Total incidents for Zone 5L: 3				
5N Port Royal Area				
5N02	05/31/2018	18S125066	2 GRASSLAWN AVE #HOTEL; WESTIN HOTEL; PORT ROYA	23H
5N02	06/07/2018	18S131849	2 GRASSLAWN AVE; SUNCOM/ATT 2 GRASSLAWN; PORT F	23D

GRID	DATE	NUMBER	STREET ADDRESS	UCR
5N Port Royal Area				
5N02	05/30/2018	18S124117	2 GRSSLAWN AVE; SUNCOM/ATT 2 GRSSLAWN; PORT F	23H
5N02	04/08/2018	18S082641	2 GRSSLAWN AVE; SUNCOM/ATT 2 GRSSLAWN; PORT F	23F
Total incidents for Zone 5N: 4				
5Q Palmetto Dunes / Shelter Cove Area				
5Q09	06/01/2018	18S126666	1 HOTEL CIR #HOTEL; MARRIOTT RESORT AND SPA; PALM	23G
5Q09	06/29/2018	18S150480	1 HOTEL CIR #POOL; MARRIOTT RESORT AND SPA POOL;	23H
5Q01	05/08/2018	18S111348	1 SWING ABOUT; PALMETTO DUNES	220
5Q03	06/04/2018	18S128411	13 HARBOURSIDE LN #A; HARBOURSIDE II; PALMETTO DU	23D
5Q01	04/05/2018	18S080413	17 BRASSIE CT; PALMETTO DUNES	220
5Q01	04/24/2018	18S095391	17 BRIGANTINE; PALMETTO DUNES	23D
5Q01	06/07/2018	18S131252	20 OCEAN LN #497; CAPTAINS COVE; PALMETTO DUNES	23H
5Q01	05/04/2018	18S103501	21 HAUL AWAY #21; WATER OAK VILLAS; PALMETTO DUNE	23F
5Q01	05/21/2018	18S117302	24 RUM ROW; PALMETTO DUNES	23H
5Q04	04/04/2018	18S079353	28 SHELTER COVE LN #104-108; TALBOTS/FABRIC/SPARTI	23C
5Q04	04/12/2018	18S085645	28 SHELTER COVE LN #114; TALBOTS/FABRIC/SPARTINA; I	23C
5Q04	06/03/2018	18S127870	28 SHELTER COVE LN; BELK	23C
5Q04	05/26/2018	18S121531	28 SHELTER COVE LN; BELK	23C
5Q04	06/24/2018	18S146629	28 SHELTER COVE LN; BELK; BELK/SHOPS; TALBOTS/FABI	23C
5Q04	06/22/2018	18S145151	28 SHELTER COVE LN; BELK; BELK/SHOPS; TALBOTS/FABI	23C
5Q04	05/11/2018	18S109382	28 SHELTER COVE LN; TALBOTS/FABRIC/SPARTINA; BELK	23C
5Q04	05/09/2018	18S107510	28 SHELTER COVE LN; TALBOTS/FABRIC/SPARTINA; BELK	23C
5Q04	04/19/2018	18S091468	28 SHELTER COVE LN; TALBOTS/FABRIC/SPARTINA; CLAIF	23C
5Q01	04/14/2018	18S087666	3 ARMADA; PALMETTO DUNES	220
5Q04	06/05/2018	18S129805	38 SHELTER COVE LN #130; PLAYERS WORLD OF SPORTS	23C
5Q02	06/15/2018	18S138646	40 TRADEWINDS TRCE #3; TRADEWINDS AT SHELTER CO'	220
5Q01	05/14/2018	18S111307	41 SWING ABOUT; PALMETTO DUNES	220
5Q04	05/03/2018	18S102742	42 SHELTER COVE LN; KROGER	23H
5Q04	06/04/2018	18S128633	42 SHELTER COVE LN; KROGER; PALMETTO DUNES	23C
5Q04	05/13/2018	18S110682	42 SHELTER COVE LN; KROGER; PALMETTO DUNES; U:19	23G
5Q01	06/14/2018	18S138056	45 QUEENS FOLLY RD; QUEENS GRANT; 546	23D
5Q02	05/25/2018	18S120577	47 SHELTER COVE LN #225; SHELTER COVE APTS; PALME	23D
5Q01	04/03/2018	18S078758	6 TRENT JONES LN; PALMETTO DUNES TENNIS CENTER; I	23H
5Q01	06/13/2018	18S136830	75 OCEAN LN #402; BARRINGTON ARMS; PALMETTO D; BA	23H
Total incidents for Zone 5Q: 29				
5U Hilton Head Plantation Area				
5U01	05/24/2018	18S119909	4 HORSEMAN LN; HILTON HEAD PLANTATION	23F
5U01	05/15/2018	18S112404	45 MYRTLE BANK RD; HILTON HEAD PLANTATION	23F
Total incidents for Zone 5U: 2				
5X *****UNDEFINED!!! Call IT 441-6650				
5X01	06/01/2018	18S126240	5 ORISTA PL; SPANISH WELLS PLANTATION	23H
Total incidents for Zone 5X: 1				
5Y William Hilton Parkway Area				

GRID	DATE	NUMBER	STREET ADDRESS	UCR
5Y William Hilton Parkway Area				
5Y02	04/05/2018	18S080024	663 WILLIAM HILTON PKWY; HH RESORT; HILTON HEAD RI	23F
				Total incidents for Zone 5Y: 1
				Total incidents for Report: 176