



# **The Town of Hilton Head Island Regular Intergovernmental and Public Safety Committee Meeting**

**February 5, 2018**

**10:00 a.m. – Benjamin M. Racusin Council Chambers**

## **AGENDA REVISED AGENDA**

---

**As a Courtesy to Others Please Turn Off All Cell Phones and Pagers during the Meeting**

- 1. Call to Order**
- 2. Freedom of Information Act Compliance**  
Public notification of this meeting has been published, posted, and mailed in compliance with the Freedom of Information Act and the Town of Hilton Head Island requirements.
- 3. Approval of Minutes**
  - a. Intergovernmental and Public Safety Committee Meeting of December 4, 2017
- 4. Unfinished Business**
- 5. New Business**
  - a. Update on Legislative Items of Interest for the 2018 General Assembly Session – Representative Jeff Bradley
  - b. Decision Making Matrix for Future Plans for Bridge/278 Potential Project
  - c. 4<sup>th</sup> Quarter 2017 Crime Statistics – Capt. Joey Woodward
  - d. Update on the Beaufort County Sheriff's Audit
- 6. Adjournment**

**Please note that a quorum of Town Council may result if four (4) or more of Town Council members attend this meeting.**

TOWN OF HILTON HEAD ISLAND  
**INTERGOVERNMENTAL & PUBLIC SAFETY COMMITTEE**

Minutes of the Monday, December 4, 2017

Regular Meeting

*Members Present:* Bill Harkins, *Chairman*, David Ames, *Council Member*, David Bennett, *Mayor and Committee Member*,

*Members Absent:* None

*Others Present:* Eleanor Lightsey, *Lowcountry Inside Track*, and Various Members of the Public

*Staff Present:* Tom Fultz, *Director of Administrative Services*, Scott Liggett, *Director of Public Projects & Facilities/ Chief Engineer*, Steven Markiw, *Deputy Finance Director*, Charles Cousins, *Director of Community Development*, Brian Hulbert, *Staff Attorney*, Phyllis Deiter, *Senior Administrative Assistant*

*Media Present:* None

---

**1. Call to Order**

The meeting was called to order at 10:03 AM by Chairman Harkins.

**2. Freedom of Information Act Compliance**

Public notification of this meeting has been published, posted, and mailed in compliance with the Freedom of Information Act and the Town of Hilton Head Island requirements.

**3. Approval of Minutes**

A motion to approve the minutes of the November 6, 2017 Intergovernmental and Public Safety Committee meeting was made by David Ames and seconded by Mayor Bennett. The motion was approved by a vote of 3-0.

**4. Unfinished Business**

None.

**5. New Business**

Chairman Harkins began by inquiring if there were any additional discussion items not listed on today's agenda. Mr. Ames asked to discuss the strategy to move forward with the County's request for the municipalities to discuss, at the Council level, the ban on plastic bags. Mayor Bennett approved, adding this under New Business, Item 5c.

**a. Review of the Consultant's scope of work related to the Sheriff's contract.**

Tom Fultz explained that in the summer of 2016 he wrote an RFP with a Massachusetts consulting group (Public Safety Strategy Group) to audit the Town of Hilton Head Island's contract with the Beaufort County Sheriff's Office (BCSO). The Consultant's

contract was reviewed by both parties with an agreement regarding the focus and scope of work that would be appraised.

The Town and Sheriff's office designated the year 2017 to look at the level of service versus what is billed from the Sheriff's department. The scope will include such items as interviews, review of records, and review of the dispatch system. The second step will be a Comparative Analysis with other communities similar to ours, specifically in regard to tourism. A Gap Analysis is the third task. The Consultant will be able to bring various improvement ideas, and look at possible gaps in service to reach the pre-determined goals with a proactive strategy to accomplish this.

Mayor Bennett indicated that the Town has a contract with the Sheriff's office which calls for additional services that are part of the scope of the Sheriff's contract. The Mayor would like clarity on the baseline of services being provided by BCSO. This baseline would be evaluated in conjunction with our citizens' property tax payments. Another item to be examined is where the gap occurred in the baseline which created the additional contract calling for the supplementary payment from the Town. Mr. Harkins noted that the Town has more than one source of revenue supporting the Sheriff's department. One source is the check the Mayor signs for the contract and the second are funds coming through the general fund from Beaufort County. The Committee would like to have the Consulting firm attain and vet the question: if the Town did not have the additional ancillary services with the Sheriff, what would the Town's citizens be left with in terms of police protection?

Mr. Ames noted that there is an opportunity in the consultant's Comparative Analysis to look at other counties and municipalities that rely on a county police force. Benchmarking on other similar communities would provide a cost comparison.

The intention is to start the review at the end of January 2018. This should allow the study to be complete before next year's budget is finalized.

**b. Regionalism: Preliminary list of Town of Hilton Head Island/ Beaufort County issues, opportunities, contracts, and challenges.**

Chairman Harkins said that the purpose of Item 5b is to begin the process to identify and define the relationships between the Town of Hilton Head Island and Beaufort County. This would include memos-of-understanding, contracts or historical relationships. The committee will measure the effectiveness of these relationships, as well as answer the question if these speak of good stewardship in terms of cost, quality, and efficiency. Further review with Town staff will help to prioritize, review, and develop an analysis strategy.

- **Storm-Water Utility**

Scott Liggett began by explaining that the Town does have an active, current agreement with Beaufort County that adequately identifies roles and responsibilities. This contract was updated within the past 18 months, having been in place since the creation of the County's utility in 2001. Mr. Liggett can provide an executive summary of the contract with an emphasis on the financial relationship and quality of service. In summary, the Town has the ability to establish the appropriate Storm Water fee, less the administrative fee retained by the County to create and send out bills, and process any disputes or handle billing inquiries. What is returned to the Town annually, reflects the cost of providing the services needed for Hilton Head Island. Every year, these fees are reexamined.

- **1 Cent Sales Tax (Bridge)**

Mayor Bennett supports the progress this Committee has made on this item. It has been determined that one of the four segments of the bridge has been deemed structurally deficient. The state has appropriated approximately \$46 million of funding to repair and/or replace that segment of the bridge. Before Council is the question on how to appropriately look at the entire bridge from a planning, construction, and improvement standpoint. The Mayor indicated that after the 1<sup>st</sup> of the year, the Committee will be asking Town Council for their position on the 1% sales tax.

- **Regional Planning**

Mr. Harkins began by noting the opportunities to share resources between the Town of Hilton Head Island and Beaufort County. There are times when the Town and/or County may have an acute need for a higher level of expertise. Informal conversations will start by looking at respective employee compliments in regards to sharing, resource optimization and outsourcing options.

Mr. Ames noted that Council is aware of the announcements and the impacts upon Hilton Head Island, regarding roads, infrastructure, and the environment. As a region, there are decisions to be made regarding how this area will look in 50 years. The Mayor agreed that the Economic Development Corporation does not have that capacity at this point. Councilman Lennox was asked to be the Town's representative at the Southern Lowcountry Regional Board (SoLoco). This task force looks to increase opportunities and dialog for advanced planning, creating a solid framework going forward.

- **County Effort to Require Municipalities to Maintain County Roads within Municipalities**

The State of South Carolina is interested in each municipality taking on the maintenance of their own road system. Mayor Bennett stated that this concept is based on an Attorney General's opinion. The question remains on how to consider this task in the future regarding the assumption of liability and whether to maintain it with the Property Tax as an increase in road usage fee.

- **Town Assuming Maintenance of Parks Currently Maintained by the County**

Chairman Harkins began with a list of questions: What is the management structure for funding parks on Hilton Head Island? What is the fund flow of dollars? What is our relationship with Beaufort County? Do other municipalities in the community have different relationships?

Mr. Fultz indicated that we have a long-established written relationship with the recreation department that runs recreation on Hilton Head Island. However, the Town does not have a written relationship with Beaufort County. For example, the most recent renovation for the Rec Center on Hilton Head Island cost \$13 million. This comes directly out of the Town funds with no assistance from the County.

Mr. Liggett noted that a further discussion is needed regarding the extent and level of service. Different citizen bases may aspire to different levels in those two categories. Historically, there is a three party arrangement: Town of Hilton Head Island, Beaufort County, and the Island Rec Association. These three deliver services and programming to best serve the citizen base here. We have operated for some time without a codified written arrangement with Beaufort County and we have enjoyed a MOU relationship with Island Rec. Currently there is a revision to this MOU that is expected to be in place before the new Rec Center opens.

Mr. Liggett indicated the potential need for discussions regarding the Beaufort County School properties which are separate and distinct from Beaufort County properties. Years ago, there was a "Field Summit" discussing all the publicly owned facilities, regardless of ownership and how these facilities could be best utilized by tax payers. There was an additional conversation about the school district recreational facilities and the proposal to place an umbrella over all of them. It was concluded that a re-visitation for all of those facilities would be beneficial.

Another question relates to the Town assuming responsibility of the parks on the Island that are currently maintained by the County. Mr. Liggett indicated that the County has the maintenance and the programming split between public works, (where park maintenance resides) and parks and leisure services (where programming resides.) Mayor Bennett questioned what the Town tax payers are

contributing in their property tax payments for parks and recreation in the area. A preliminary response was needed to put forth a formal reply characterizing what the Town of Hilton Head Island needs to assume that responsibility.

- **Post-hurricane Mathew reimbursement**

This topic was presented at the Hilton Head Island Town Council workshop. The potential reimbursement from the County to the Town was said to include the out-of-pocket expenses and issue a county wide mil. The question was raised whether funds would be provided upfront via bond issue proceeds or whether the county might issue in conjunction with the mil as a repayment source.

- c. **Strategy for the discussion regarding Council Level on the Ban of Plastic Bags.**

It is the understanding that Beaufort County has the first reading of the ordinance to Ban Plastic Bags. The County has asked for input from the municipalities to approve in concept the ordinance that Beaufort County has proposed in its first reading. This has been tentatively targeted for December.

There were no further discussion items.

## 6. Adjournment

The meeting was adjourned at 11:12 AM.

Respectfully submitted:

\_\_\_\_\_  
Phyllis Deiter  
Senior Administrative Assistant

Approved on: \_\_\_\_\_

\_\_\_\_\_  
Bill Harkins, Chairman

**BEAUFORT COUNTY  
SHERIFF'S OFFICE**

**UNIFORM CRIME REPORT**



**TOWN OF HILTON HEAD  
4TH QUARTER 2017**

## **DATA SOURCE/CRITERIA**

All law enforcement agencies in the state compile incident-based data on crimes occurring in their jurisdiction. While one incident can result in multiple offenses being tracked in the local system, only data that meets the national criteria is forwarded to the SC Law Enforcement Division.

Currently if a burglary is reported and property stolen, two offenses are tracked locally but only the major crime, burglary, is reported using the South Carolina Incident-Based Reporting System. This data is collected by SLED and then forwarded to the FBI, which administers the Uniform Crime Reporting (UCR) program.

The Beaufort County Sheriff's Office will begin using the UCR criteria to account for crime in this report so that it will more closely match the data published by the FBI.

Crimes Against Persons will include Murder, Aggravated Assault, Robbery and Forcible Rape.

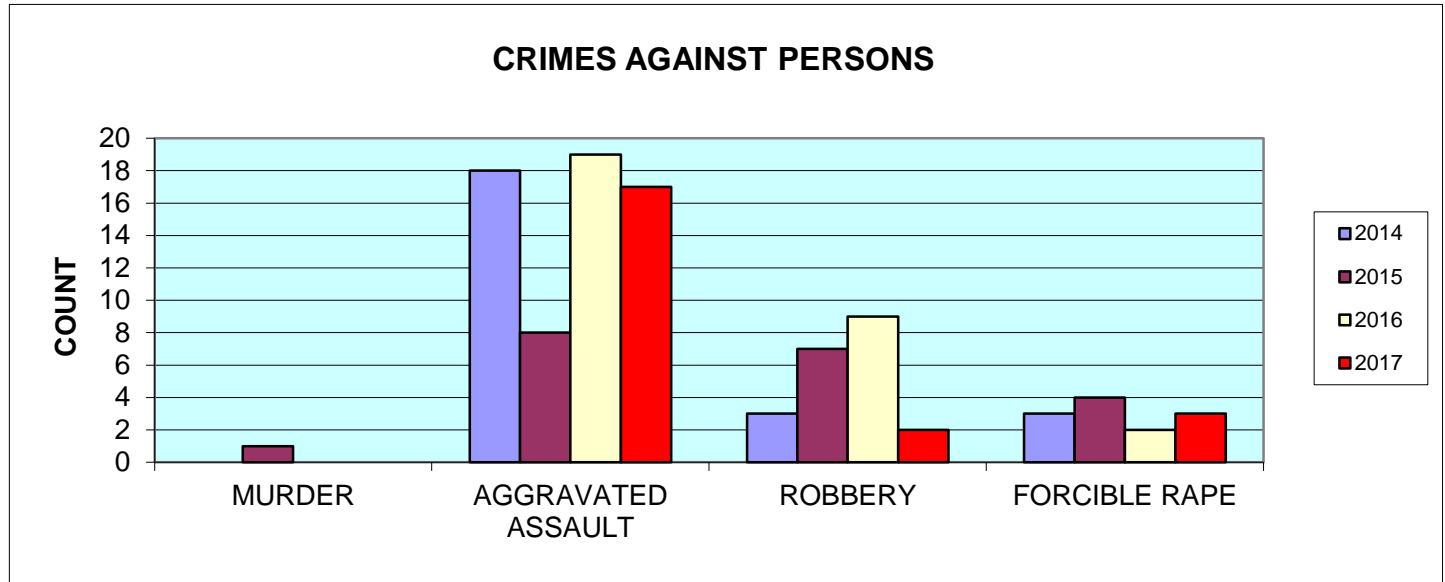
Crimes Against Property will include Burglary, Larceny and Auto Theft.  
Vehicle Collisions will remain the same as they are not reportable UCR crimes.

This report is based only on the crimes that occurred on Hilton Head Island.



# CRIMES AGAINST PERSONS

CRIMES AGAINST PERSONS	4TH QTR	4TH QTR	4TH QTR	4TH QTR
	2014	2015	2016	2017
MURDER	0	1	0	0
AGGRAVATED ASSAULT	18	8	19	17
ROBBERY	3	7	9	2
FORCIBLE RAPE	3	4	2	3
<b>TOTAL</b>	<b>24</b>	<b>20</b>	<b>30</b>	<b>22</b>



These statistics are compiled using the following Uniform Crime Reporting (UCR) criteria:

**Murder and non-negligent manslaughter:** The willful killing of one human being by another. Any death due to injuries received in a fight, quarrel, assault or commission of a crime is classified in this category.

**Aggravated Assault:** An unlawful attack by one person upon another wherein the offender uses a weapon or displays it in a threatening manner, or the victim suffers obvious severe or aggravated bodily injury (involving apparent broken bones, loss of teeth, possibly internal injury, severe laceration, loss of consciousness due to injury, etc.)


**Robbery:** Taking or attempting to take, under confrontational circumstances, anything of value from another person by force or threat of force or violence and/or by putting the victim in fear of immediate harm.

**Forcible Rape:** Any sexual act directed against another person, forcibly and/or against the persons will; or not forcibly or against the person's will where the person is unable to give consent. A person may unable to give consent due to: very young or very old, mental or physical incapacity, intoxication, the influence of drugs.

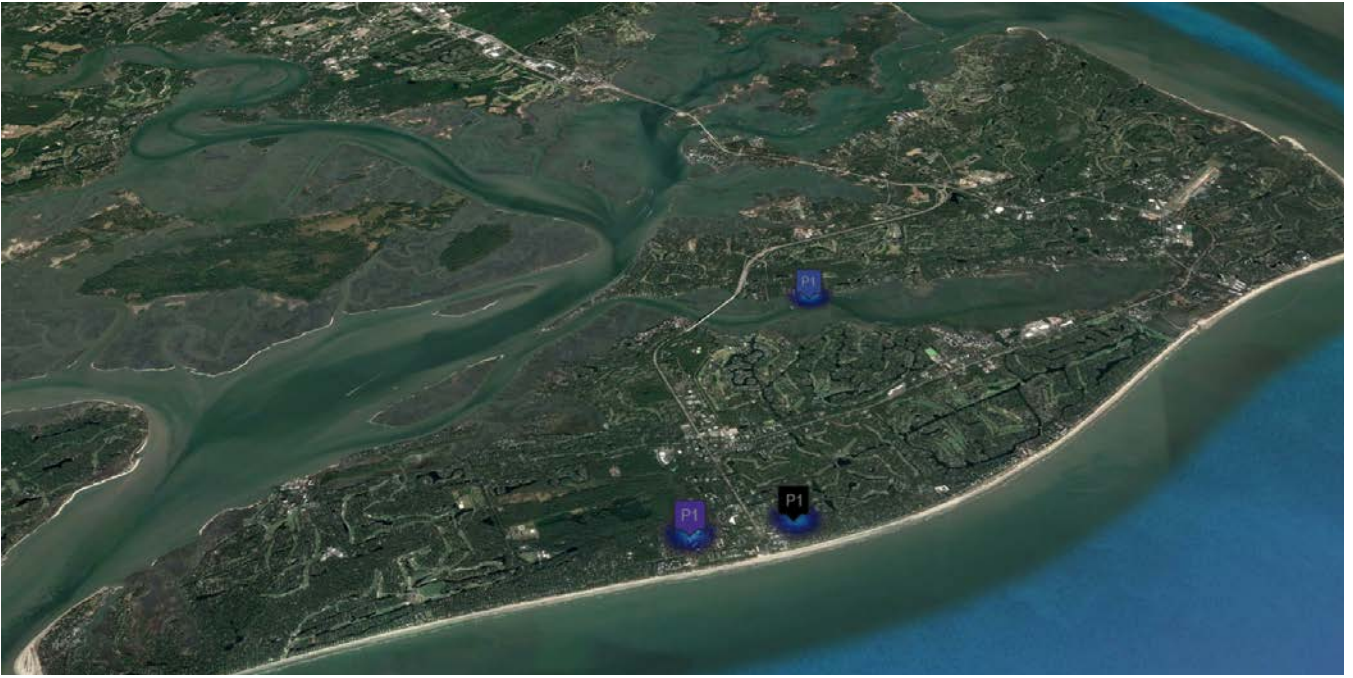
# AGGRAVATED ASSAULT



# ROBBERY

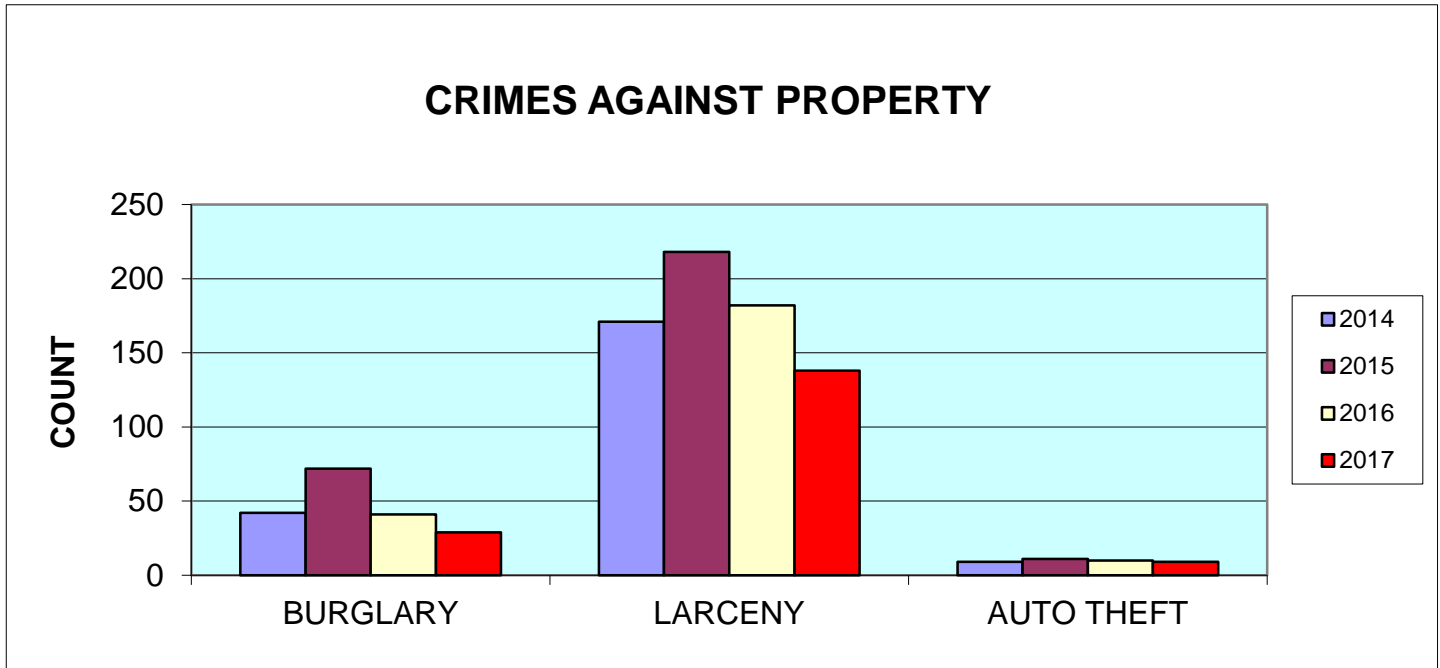


FORCIBLE RAPE



# CRIMES AGAINST PROPERTY

CRIMES AGAINST PROPERTY	4TH QTR	4TH QTR	4TH QTR	4TH QTR
	2014	2015	2016	2017
BURGLARY	42	72	41	29
LARCENY	171	218	182	138
AUTO THEFT	9	11	10	9
<b>TOTAL</b>	<b>222</b>	<b>301</b>	<b>233</b>	<b>176</b>



**Burglary/Breaking & Entering:** The UNLAWFUL ENTRY into a building or other structure with the intent to commit a serious crime or theft.

**Structure:** A structure is defined as a building or walled enclosure which can be enclosed on all sides by closing doors or windows.

Motor vehicles, motor homes, trailers and other mobile property are **NOT** structures. Some mobile property may be made immobile.

**Larceny:** The unlawful taking of property from the possession or constructive possession of another person. Types of larceny include: pocket picking, purse snatching, shoplifting, theft from a building theft from coin operated machine or device, theft from a motor vehicle, theft of motor vehicle parts and thefts from enclosures, etc, and from residences where **no unlawful entry** of a structure is involved.

**Motor Vehicle Theft:** Theft of a motor vehicle. This **does not** include using a motor vehicle without the expressed consent of the owner.

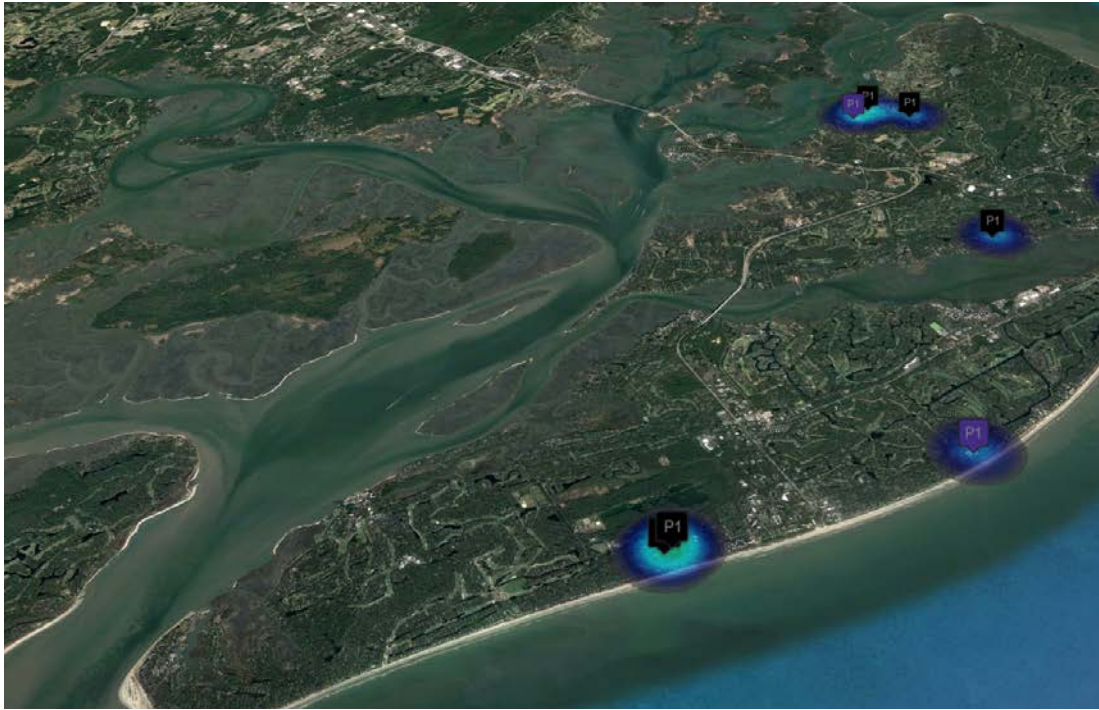
# BURGLARY



# LARCENY



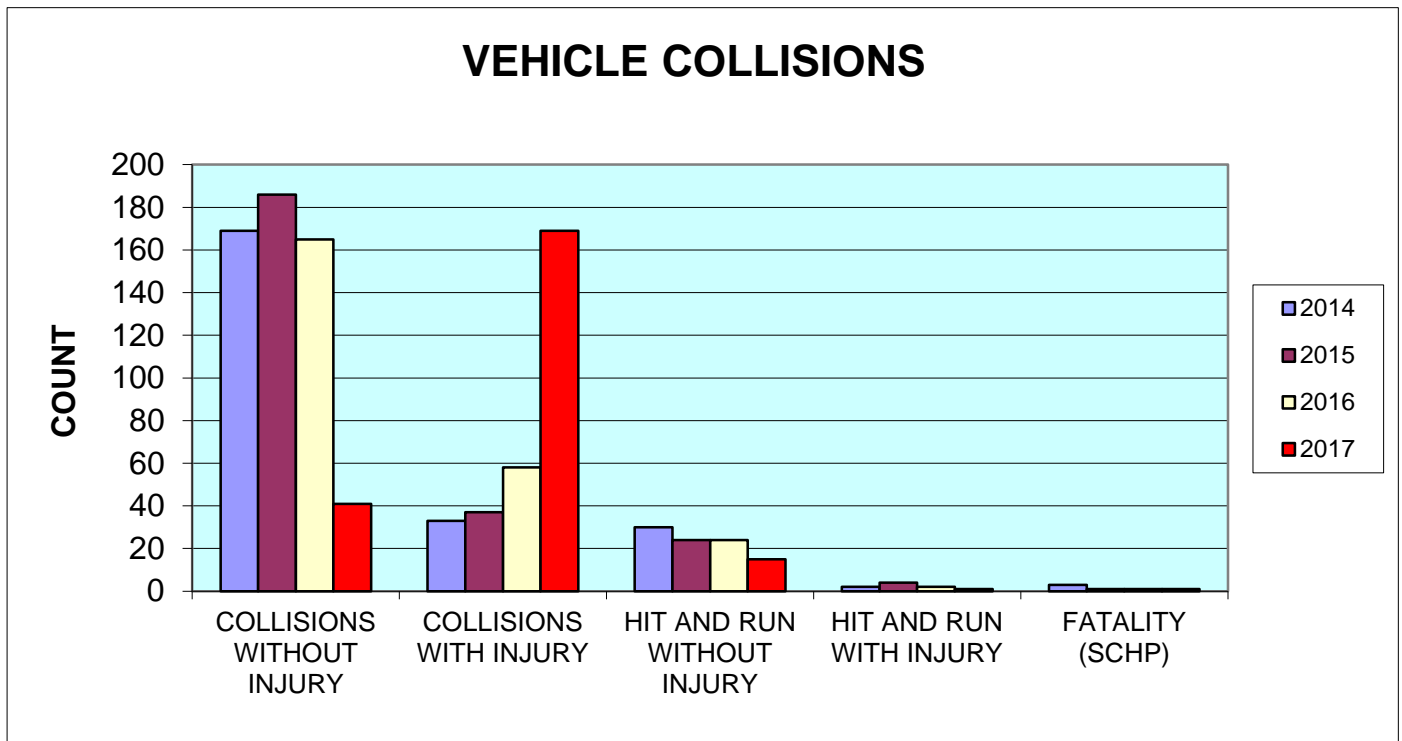
AUTO THEFT





# VEHICLE COLLISIONS

VEHICLE COLLISIONS	4TH QTR	4TH QTR	4TH QTR	4TH QTR
	2014	2015	2016	2017
COLLISIONS WITHOUT INJURY	169	186	165	41
COLLISIONS WITH INJURY	33	37	58	169
HIT AND RUN WITHOUT INJURY	30	24	24	15
HIT AND RUN WITH INJURY	2	4	2	1
FATALITY (SCHP)	3	1	1	1
<b>TOTAL</b>	<b>237</b>	<b>252</b>	<b>250</b>	<b>227</b>



**Note:**  
 These statistics are compiled using the Offense Code.



VEHICLE COLLISIONS		COLLISIONS	COLLISIONS	HIT & RUN	HIT & RUN	FATALITY
		WITHOUT INJURY	WITH INJURY	WITHOUT INJURY	WITH INJURY	
<b>5A</b>	<b>SOUTH FOREST BEACH AREA</b>					
	CORDILLO PARKWAY	3	0	0	0	0
	GREENWOOD DRIVE	1	0	0	0	0
	POPE AVENUE	1	1	2	0	0
	SOUTH FOREST BEACH DRIVE	0	1	0	0	0
	<b>TOTAL</b>	<b>5</b>	<b>2</b>	<b>2</b>	<b>0</b>	<b>0</b>

VEHICLE COLLISIONS		COLLISIONS	COLLISIONS	HIT & RUN	HIT & RUN	FATALITY
		WITHOUT INJURY	WITH INJURY	WITHOUT INJURY	WITH INJURY	
<b>5B</b>	<b>NORTH FOREST BEACH AREA</b>					
	LAGOON ROAD	1	0	0	0	0
	NEW ORLEANS ROAD	2	0	0	0	0
	POPE AVENUE	2	0	0	0	0
	WILLIAM HILTON PARKWAY	2	0	0	0	0
	<b>TOTAL</b>	<b>7</b>	<b>0</b>	<b>0</b>	<b>0</b>	<b>0</b>

VEHICLE COLLISIONS		COLLISIONS	COLLISIONS	HIT & RUN	HIT & RUN	FATALITY
		WITHOUT INJURY	WITH INJURY	WITHOUT INJURY	WITH INJURY	
<b>5C</b>	<b>POINT COMFORT ROAD AREA</b>					
	ARROW ROAD	1	0	0	0	0
	PALMETTO BAY ROAD	4	1	0	0	0
	TARGET ROAD	1	0	0	0	0
	WILLIAM HILTON PARKWAY	2	1	0	0	0
	<b>TOTAL</b>	<b>8</b>	<b>2</b>	<b>0</b>	<b>0</b>	<b>0</b>

VEHICLE COLLISIONS		COLLISIONS	COLLISIONS	HIT & RUN	HIT & RUN	FATALITY
		WITHOUT INJURY	WITH INJURY	WITHOUT INJURY	WITH INJURY	
<b>5D</b>	<b>SINGLETON/BRADLEY BEACH AREA</b>					
	CASTNET DRIVE	1	0	0	0	0
	<b>TOTAL</b>	<b>1</b>	<b>0</b>	<b>0</b>	<b>0</b>	<b>0</b>

VEHICLE COLLISIONS		COLLISIONS	COLLISIONS	HIT & RUN	HIT & RUN	FATALITY
		WITHOUT INJURY	WITH INJURY	WITHOUT INJURY	WITH INJURY	
<b>5E</b>	<b>FOLLY FIELD AREA</b>					
	GHOST CRAB WAY	1	0	0	0	0
	<b>TOTAL</b>	<b>1</b>	<b>0</b>	<b>0</b>	<b>0</b>	<b>0</b>

VEHICLE COLLISIONS		COLLISIONS	COLLISIONS	HIT & RUN	HIT & RUN	FATALITY
		WITHOUT INJURY	WITH INJURY	WITHOUT INJURY	WITH INJURY	
<b>5F</b>	<b>MATHEWS DRIVE AREA</b>					
	MATHEWS COURT	0	1	0	0	0
	MATHEWS DRIVE	1	0	0	0	0
	SOUTHWOOD PARK DRIVE	0	1	0	0	0
	WILLIAM HILTON PARKWAY	3	0	0	0	0
	<b>TOTAL</b>	<b>4</b>	<b>2</b>	<b>0</b>	<b>0</b>	<b>0</b>

VEHICLE COLLISIONS		COLLISIONS	COLLISIONS	HIT & RUN	HIT & RUN	FATALITY
		WITHOUT INJURY	WITH INJURY	WITHOUT INJURY	WITH INJURY	
<b>5G</b>	<b>MATHEWS DRIVE/DILLON ROAD AREA</b>					
	BEACH CITY ROAD	2	2	0	0	0
	DILLON ROAD	1	0	1	0	0
	FISH HAUL ROAD	1	0	0	0	0
	HOSPITAL CENTER BLVD	2	0	2	0	0
	MATHEWS DRIVE	4	0	0	0	0
	NORTHRIDGE DRIVE	2	1	0	0	0
	PALMETTO PARKWAY	1	0	0	0	0
	PLAZA DRIVE	1	0	0	0	0
	UNION CEMETERY ROAD	1	0	0	0	0
	WILLIAM HILTON PARKWAY	3	0	0	0	0
	<b>TOTAL</b>	<b>18</b>	<b>3</b>	<b>3</b>	<b>0</b>	<b>0</b>

VEHICLE COLLISIONS		COLLISIONS	COLLISIONS	HIT & RUN	HIT & RUN	FATALITY
		WITHOUT INJURY	WITH INJURY	WITHOUT INJURY	WITH INJURY	
5H	INDIGO RUN/FESTIVAL CENTER AREA					
	INDIGO RUN DRIVE	0	1	0	0	0
	COLONIAL DRIVE	0	1	0	0	0
	PEMBROKE DRIVE	2	0	0	0	0
	<b>TOTAL</b>	<b>2</b>	<b>2</b>	<b>0</b>	<b>0</b>	<b>0</b>

4

VEHICLE COLLISIONS		COLLISIONS	COLLISIONS	HIT & RUN	HIT & RUN	FATALITY
		WITHOUT INJURY	WITH INJURY	WITHOUT INJURY	WITH INJURY	
5I	SPANISH WELLS RD/MARSHLAND RD					
	DEEP FORDING	0	0	1	0	0
	LEG O MUTTON ROAD	1	0	0	0	0
	MARSHLAND ROAD	2	0	1	0	0
	SIMMONS ROAD	1	0	0	0	0
	SPANISH WELLS ROAD	1	1	0	0	1
	SUMMERFIELD COURT	0	1	0	0	0
	TRINH PALACE WAY	0	1	0	0	0
	WILLIAM HILTON PARKWAY	1	0	0	0	0
	<b>TOTAL</b>	<b>6</b>	<b>3</b>	<b>2</b>	<b>0</b>	<b>1</b>

12

VEHICLE COLLISIONS		COLLISIONS	COLLISIONS	HIT & RUN	HIT & RUN	FATALITY
		WITHOUT INJURY	WITH INJURY	WITHOUT INJURY	WITH INJURY	
5J	SQUIRE POPE ROAD AREA					
	BUS DRIVE	1	0	0	0	0
	CENTRAL AVENUE	1	0	0	0	0
	GUM TREE ROAD	5	1	0	0	0
	MAIN STREET	3	0	0	0	0
	MUSEUM STREET	1	0	0	0	0
	SQUIRE POPE ROAD	2	0	0	0	0
	WHOOPIING CRANE WAY	2	0	0	0	0
	WILBORN ROAD	1	0	0	0	0
	WILD HORSE ROAD	1	0	0	0	0
	WILLIAM HILTON PARKWAY	2	1	1	0	0
	<b>TOTAL</b>	<b>19</b>	<b>2</b>	<b>1</b>	<b>0</b>	<b>0</b>

22

VEHICLE COLLISIONS		COLLISIONS	COLLISIONS	HIT & RUN	HIT & RUN	FATALITY
		WITHOUT INJURY	WITH INJURY	WITHOUT INJURY	WITH INJURY	
5K	SEA PINES AREA					
	GREENWOOD DRIVE	3	0	1	0	0
	GREEN HERON ROAD	1	0	0	0	0
	LIGHTHOUSE ROAD	5	0	0	0	0
	PLANTATION DRIVE	1	0	0	0	0
	WOOD DUCK ROAD	0	1	0	0	0
	<b>TOTAL</b>	<b>10</b>	<b>1</b>	<b>1</b>	<b>0</b>	<b>0</b>

12

VEHICLE COLLISIONS		COLLISIONS	COLLISIONS	HIT & RUN	HIT & RUN	FATALITY
		WITHOUT INJURY	WITH INJURY	WITHOUT INJURY	WITH INJURY	
5M	WEXFORD PLANTATION AREA					
	WEXFORD DRIVE	2	0	0	0	0
	<b>TOTAL</b>	<b>2</b>	<b>0</b>	<b>0</b>	<b>0</b>	<b>0</b>

2

VEHICLE COLLISIONS		COLLISIONS	COLLISIONS	HIT & RUN	HIT & RUN	FATALITY
		WITHOUT INJURY	WITH INJURY	WITHOUT INJURY	WITH INJURY	
5N	PORT ROYAL AREA					
	COGGINS POINT ROAD	1	0	0	0	0
	GRASSLAWN AVENUE	1	0	0	0	0
	<b>TOTAL</b>	<b>2</b>	<b>0</b>	<b>0</b>	<b>0</b>	<b>0</b>

2

VEHICLE COLLISIONS		COLLISIONS	COLLISIONS	HIT & RUN	HIT & RUN	FATALITY
		WITHOUT INJURY	WITH INJURY	WITHOUT INJURY	WITH INJURY	
5Q	PALMETTO DUNES/SHELTER COVE					
	CHAMBER OF COMMERCE DRIVE	1	0	0	0	0
	OCEAN LANE	1	0	0	0	0
	QUEENS FOLLY ROAD	2	0	1	0	0
	SAINT GEORGE ROAD	0	0	0	1	0
	SHELTER COVE LANE	2	2	1	0	0
	<b>TOTAL</b>	<b>6</b>	<b>2</b>	<b>2</b>	<b>1</b>	<b>0</b>
						<b>11</b>

VEHICLE COLLISIONS		COLLISIONS	COLLISIONS	HIT & RUN	HIT & RUN	FATALITY
		WITHOUT INJURY	WITH INJURY	WITHOUT INJURY	WITH INJURY	
5U	HILTON HEAD PLANTATION AREA					
	BENT TREE LANE	0	1	0	0	0
	PINELAND ROAD	1	0	0	0	0
	WHOOPING CRANE WAY	1	1	0	0	0
	<b>TOTAL</b>	<b>2</b>	<b>2</b>	<b>0</b>	<b>0</b>	<b>0</b>
						<b>4</b>

**FATALITIES**

1 FATALITY - 17s229265 MOTORCYCLE TRAVELING ON SPANISH WELLS RD ATTEMPTED TO PASS A VAN MAKING A LEFT TURN. RIDER WAS EJECTED FROM THE MOTORCYCLE INTO THE VAN.

**BICYCLE INVOLVED**

5 ACCIDENTS INVOLVING BICYCLES

## TICKETS

TICKETS							
	TRAFFIC		CRIMINAL		WARNINGS		
	2016	2017	2016	2017	2016	2017	
JANUARY	144	167	53	53	239	149	
FEBRUARY	160	230	28	41	149	101	
MARCH	161	156	48	37	224	82	
APRIL	203	186	76	67	313	277	
MAY	177	149	42	59	316	178	
JUNE	198	162	63	54	342	250	
JULY	227	196	72	60	296	249	
AUGUST	255	180	62	50	355	274	
SEPTEMBER	205	204	51	40	263	256	
OCTOBER	146	163	63	50	190	192	
NOVEMBER	241	199	40	38	292	262	
DECEMBER	170	153	57	38	329	219	
<b>TOTAL</b>	<b>2287</b>	<b>2145</b>	<b>655</b>	<b>587</b>	<b>3308</b>	<b>2489</b>	
<b>TOTAL 2016</b>	<b>2287</b>		<b>655</b>		<b>3308</b>		
<b>TOTAL 2017</b>	<b>2145</b>		<b>587</b>		<b>2489</b>		

## MARINE PATROL

	1ST QTR	2ND QTR	3RD QTR	4TH QTR	TOTAL
<b>REPORTS</b>	0	0	2	0	2
<b>UTTS</b>	2	7	7	1	17
<b>WARNINGS</b>	4	9	6	1	20
<b>ARRESTS</b>	0	0	0	0	0
<b>BOATER ASSISTS</b>	0	0	0	0	0
<b>BOAT STOPS</b>	6	37	18	1	62
<b>DROP SITE CHECKS</b>	3	1	2	1	7
<b>BOAT LANDING CHECK</b>	8	8	8	7	31
<b>FISHING PIER CHECK</b>	2	2	1	5	10
<b>MARINA PATROL</b>	15	37	23	8	83
<b>ASSIST OTHER AGENCY</b>	0	0	0	0	0
<b>OPEN LAND TRUST CHECKS</b>	10	3	7	6	26
<b>EMERGENCY CALLOUTS</b>	0	0	1	0	1

## VOLUNTEER HOURS

	RESERVE DEPUTY	VOLUNTEER
JANUARY	46	320
FEBRUARY	44	256
MARCH	48	299
APRIL	44	263
MAY	73	293
JUNE	27	332
JULY	42	245
AUGUST	40	291
SEPTEMBER	38	200
OCTOBER	34	260
NOVEMBER	63	228
DECEMBER	56	275
<b>TOTAL</b>	<b>555</b>	<b>3262</b>



# HILTON HEAD DRUG VIOLATIONS 2016-2017

AREAS	2016					2017				
	1ST	2ND	3RD	4TH	TOTAL	1ST	2ND	3RD	4TH	TOTAL
A-SOUTH FOREST BEACH	8	5	6	16	35	10	9	5	12	36
B-NORTH FOREST BEACH	3	1	2	6	12	3	2	2	2	9
C-POINT COMFORT	7	7	7	5	26	2	5	2	7	16
D-SINGLETON/BRADLEY BEACH	3	0	2	0	5	1	0	2	1	4
E-FOLLY FIELD	0	1	1	1	3	1	0	0	0	1
F-MATHEWS DRIVE	6	4	5	2	17	5	6	3	1	15
G-MATHEWS DRIVE/DILLON ROAD	0	9	13	5	27	8	15	9	2	34
H-INDIGO RUN/FESTIVAL/WALMART	1	1	1	1	4	4	3	0	0	7
I-SPANISH WELLS/MARSHLAND	4	11	11	3	29	7	8	7	3	25
J-SQUIRE POPE	10	5	9	12	36	14	12	8	11	45
K-SEA PINES	1	1	3	1	6	2	2	1	2	7
L-SHIPYARD PLANTATION	0	1	0	1	2	0	0	0	0	0
M-WEXFORD PLANTATION	0	0	0	0	0	0	0	0	0	0
N-PORT ROYAL	0	1	0	0	1	0	0	1	0	1
P-LONG COVE PLANTATION	0	0	0	0	0	0	0	0	0	0
Q-PALMETTO DUNES	1	3	1	0	5	1	1	4	2	8
R-PALMETTO HALL	0	1	0	0	1	0	0	0	0	0
U-HILTON HEAD PLANTATION	0	0	0	0	0	0	1	0	0	1
X-SPANISH WELLS PLANTATION	0	0	0	1	1	0	0	0	0	0
Y-WILLIAM HILTON PARKWAY (US 278)	5	6	8	11	30	7	5	9	5	26
Z-CROSS ISLAND/POPE AVE/PALMETTO BAY	4	5	7	4	20	5	10	2	2	19
TOTALS	53	62	76	69	260	70	79	55	50	254

POSSESSION OF CRACK	1	5	1	0	7	4	1	1	0	6
POSSESSION OF COCAINE	3	1	5	3	12	5	6	3	5	19
POSSESSION OF MARIJUANA (SIMPLE)	39	46	62	46	193	49	58	41	37	185
POSSESSION OF ECSTASY/MDMA	0	0	0	0	0	0	0	0	0	0
POSSESSION OF HEROIN	0	0	0	1	1	0	0	0	0	0
POSSESSION OF METH	0	1	0	1	2	0	0	0	1	1
PWTID CRACK	1	0	0	2	3	0	0	0	1	1
PWITD COCAINE	1	1	0	2	4	1	1	0	0	2
PWITD MARIJUANA	6	1	3	0	10	3	2	0	0	5
PWITD ECSTASY/MDMA	0	0	0	0	0	0	0	0	0	0
PWITD HEROIN	0	1	0	0	1	0	0	0	1	1
PWITD METH	0	0	0	0	0	0	0	0	0	0
SALE/DISTRIBUTION CRACK	0	0	0	0	0	0	0	0	3	3
SALE/DISTRIBUTION COCAINE	0	0	0	0	0	0	4	1	0	5
SALE/DISTRIBUTION MARIJUANA	0	0	0	0	0	0	0	0	0	0
SALE/DISTRIBUTION ECSTASY/MDMA	0	0	0	0	0	0	0	0	0	0
SALE/DISTRIBUTION HEROIN	0	0	0	3	3	0	0	0	0	0
SALE/DISTRIBUTION METH	0	0	0	0	0	0	0	1	0	1
TRAFFICKING CRACK	0	0	0	0	0	0	0	0	0	0
TRAFFICKING COCAINE	0	0	2	0	2	0	0	1	0	1
TRAFFICKING MARIJUANA	0	0	0	0	0	0	0	0	0	0
MANUFACTURING MARIJUANA	0	0	0	0	0	0	0	0	0	0
TRAFFICKING ECSTASY/MDMA	0	0	0	0	0	0	0	0	0	0
TRAFFICKING HEROIN	0	0	0	2	2	0	0	0	0	0
TRAFFICKING METH	0	0	0	0	0	0	0	0	0	0
PRESCRIPTION DRUG VIOLATIONS	2	6	3	9	20	8	7	7	2	24
OTHER DRUG OFFENSES	0	0	0	0	0	0	0	0	0	0
TOTAL OFFENSES	53	62	76	69	260	70	79	55	50	254

## CALLS FOR SERVICE

	1ST QTR	2ND QTR	3RD QTR	4TH QTR	TOTAL
<b>CFS</b>	17,162	16,419	18,702	18,000	<b>70,283</b>
<b>REPORTS</b>	979	1,317	1,143	1,050	<b>4,489</b>
<b>ARRESTS</b>	160	209	186	141	<b>696</b>
<b>TR-309</b>	217	247	270	214	<b>948</b>
<b>DOOR HANGERS</b>	519	562	589	586	<b>2,256</b>

## SEU CALLS FOR SERVICE

	1ST QTR	2ND QTR	3RD QTR	4TH QTR	TOTAL
<b>CFS</b>	490	284	303	469	<b>1,546</b>
<b>REPORTS</b>	70	21	15	10	<b>116</b>
<b>ARRESTS</b>	36	3	4	6	<b>49</b>
<b>WARRANTS</b>	17	0	2	2	<b>21</b>

**CFS** - Calls for Service. Any call initiated by the officer (proactive or extra patrol) or the dispatch center.

**Reports** - Any incident documented by the officer and assigned a case number.

**Arrests** - Courtesy Summons or physical arrest made by an officer.

**TR-309** - Traffic collision form for a collision not investigated by BCSO. Not assigned a case number.

**Door Hangers** - Hang tags left by an officer for activated alarms, unsecured property etc.



# CRIMES AGAINST PERSONS BY GRID

GRID	DATE	NUMBER	STREET ADDRESS	UCR
<b>5A South Forest Beach Area</b>				
5A01	11/18/2017	17S249115	1 TANGLEWOOD DR; TANGLEWOOD VILLAS	13A
5A24	10/06/2017	17S216592	104 CORDILLO PKWY #H1-H8; HEDGES; U:32	13A
5A23	10/29/2017	17S233381	125 CORDILLO PKWY #89-96; FOREST GARDENS ; APT 91	11A
5A03	12/15/2017	17S270498	35 OFFICE PARK RD #A/B; MARLEYS	13A
<b>Total incidents for Zone 5A: 4</b>				
<b>5C Point Comfort Road Area</b>				
5C24	12/29/2017	17S282088	5 REGENCY PKWY; RED ROOF INN	13A
5C03	12/22/2017	17S275917	50 YACHT COVE DR #210-215/220-225/230-235; YACHT COV	13A
<b>Total incidents for Zone 5C: 2</b>				
<b>5D Singleton / Bradley Beach Area</b>				
5D01	10/13/2017	17S221569	614 WILLIAM HILTON PKWY; BARNACLE BILLS SEAFOOD	13A
<b>Total incidents for Zone 5D: 1</b>				
<b>5F Mathews Drive Area</b>				
5F08	10/20/2017	17S227001	11 SOUTHWOOD PARK DR #33-48; HILTON HEAD GARDEN	13A
5F04	11/28/2017	17S257570	400 WILLIAM HILTON PKWY #1-16; OAKS; APT 7	13A
5F04	12/16/2017	17S271343	8 SOUTHWOOD PARK DR; SANDALWOOD TERRACE	13A
<b>Total incidents for Zone 5F: 3</b>				
<b>5I Spanish Wells Road / Marshland Road Area</b>				
5I01	12/14/2017	17S269560	11 GIBSON DR #A	11A
5I03	10/30/2017	17S234242	201 MARSHLAND RD #41; ROLLERS TRAILER PARK	13A
<b>Total incidents for Zone 5I: 2</b>				
<b>5J Squire Pope Road Area</b>				
5J15	11/21/2017	17S251682	1 GUM TREE RD; KANGAROO EXPRESS	120
5J01	10/15/2017	17S222838	14 INDIAN PIPE LN	13A
5J01	10/14/2017	17S222314	14 INDIAN PIPE LN	13A
5J02	10/01/2017	17S212709	201 MUSEUM ST; BURGER KING ON MUSEUM STREET; HIL	120
5J01	11/23/2017	17S253168	24 AMELIA DR	13A
5J09	10/07/2017	17S217236	5 GUM TREE RD #G17-G20; MARSH SIDE; U:21	13A
5J06	10/11/2017	17S219906	55 WILBORN RD; HH MIDDLE SCHOOL; HH MIDDLE SCHOC	13A
<b>Total incidents for Zone 5J: 7</b>				
<b>5L Shipyard Plantation Area</b>				
5L01	12/07/2017	17S263979	30 VALENCIA RD; HAMILTON; SHIPYARD	11A
<b>Total incidents for Zone 5L: 1</b>				

GRID	DATE	NUMBER	STREET ADDRESS	UCR
<b>5Q</b> <u>Palmetto Dunes / Shelter Cove Area</u>				
5Q01	11/23/2017	17S253135	9 FLOTILLA; PALMETTO DUNES	13A
				<b>Total incidents for Zone 5Q: 1</b>
<b>5R</b> <u>*****UNDEFINED!!! Call IT 441-6650</u>				
5R01	11/07/2017	17S241117	23 WILDBIRD LN; PALMETTO HALL	13A
				<b>Total incidents for Zone 5R: 1</b>
				<b>Total incidents for Report: 22</b>



# CRIMES AGAINST PROPERTY BY GRID

GRID	DATE	NUMBER	STREET ADDRESS	UCR
<b>5A South Forest Beach Area</b>				
5A43	10/07/2017	17S217160	1 S FOREST BEACH DR; BEACH HOUSE; TIKI HUT	23F
5A13	10/04/2017	17S214489	1 TANGLEWOOD DR #401-406; TANGLEWOOD VILLAS; APT	23H
5A08	12/16/2017	17S271364	10 LEMOYNE AVE; OCEAN WALK POOL; 103 B	23D
5A01	12/19/2017	17S273457	10 MYRTLE LN; U:25	240
5A01	12/07/2017	17S264134	101 WOODHAVEN DR; WOODHAVEN APARTMENTS; 139	220
5A01	10/29/2017	17S233773	16 SEA OAK LN	220
5A42	10/13/2017	17S221439	2 TANGLEWOOD DR; HOLIDAY INN EXPRESS CHECK IN	23F
5A01	11/27/2017	17S256447	300 WOODHAVEN DR; UNIT 2510	23D
5A28	11/06/2017	17S239922	35 DEALLYON AVE; PLAYERS CLUB POOL; SR HOTEL	23D
5A01	10/24/2017	17S229699	50 POPE AVE; SAINT LUKES EPISCOPAL CHURCH; SAINT L	23F
5A01	10/25/2017	17S230482	6 BAYBERRY LN; U:41	220
5A01	12/08/2017	17S264467	66 POPE AVE; CORAL SANDS NORTH	23F
5A04	10/23/2017	17S229172	7 GREENWOOD DR #D; REILLEYS PLAZA-ONE HOT MOMM	23D
5A01	12/19/2017	17S273261	8 HICKORY LN; U:109	240
5A01	12/19/2017	17S273372	9 HICKORY LN	23F
<b>Total incidents for Zone 5A: 15</b>				
<b>5B North Forest Beach Area</b>				
5B03	11/30/2017	17S258945	1 N FOREST BEACH DR #A2; COLIGNY PLAZA	23C
5B03	10/13/2017	17S221501	1 N FOREST BEACH DR #F; COLIGNY PLAZA	23C
5B01	11/02/2017	17S237048	1 N FOREST BEACH DR; COLIGNY PLAZA	23H
5B01	11/07/2017	17S240708	17 LAGOON RD; COLIGNY VILLAS; COLIGNY VILLAS POOL;	23H
5B01	10/28/2017	17S232940	2 EGRET ST	23H
5B01	10/20/2017	17S226822	21 EGRET ST #A	23H
5B02	12/20/2017	17S274121	21 NEW ORLEANS RD #A-E; SUNSET RENTALS	23F
5B02	11/27/2017	17S256311	21 NEW ORLEANS RD #A-E;SUITE D	23F
5B01	12/11/2017	17S266956	26 CARTERS MNR	23H
5B01	11/21/2017	17S251854	3 N FOREST BEACH DR #101-110/201-210/301-310/401-410/!	23H
5B01	11/21/2017	17S251842	3 N FOREST BEACH DR #101-110/201-210/301-310/401-410/!	23H
5B01	11/01/2017	17S236153	7 DRIFTWOOD LN	23H
5B01	10/21/2017	17S227740	71 POPE AVE #A-F; WATUSI CAFE	23C
5B01	12/25/2017	17S278278	9 LAGOON RD; BILLS PAINTING	23F
<b>Total incidents for Zone 5B: 14</b>				
<b>5C Point Comfort Road Area</b>				
5C21	10/25/2017	17S230195	1 DUNNAGANS ALY; MILLENNIUM CABARET	23D
5C25	10/15/2017	17S222883	1 MARINA SIDE DR; HOME TO SUITES	220
5C03	10/19/2017	17S226150	1 REGENCY PKWY #B; KANGAROO EXPRESS	23H
5C01	11/09/2017	17S242262	10 BOW CIR; POST OFFICE AT BOW CIRCLE	23D
5C01	10/27/2017	17S232206	100 HELMSMAN WAY #100-114/201-215/301-315/401-411/50	23H

GRID	DATE	NUMBER	STREET ADDRESS	UCR
<b>5C Point Comfort Road Area</b>				
5C08	10/01/2017	17S212600	11 PALMETTO BAY RD #A; PUBLIX ON PALMETTO BAY RO/	23H
5C08	12/23/2017	17S276623	11 PALMETTO BAY RD #B; WALGREEN DRUG STORE ON P	23C
5C08	12/10/2017	17S266191	11 PALMETTO BAY RD #B; WALGREEN DRUG STORE ON P	23C
5C08	10/17/2017	17S224337	11 PALMETTO BAY RD #B; WALGREEN DRUG STORE ON P	23C
5C01	12/13/2017	17S268744	114 ARROW RD #A-D; MIGHTY MAC; U:11	23F
5C01	11/02/2017	17S237059	138 ARROW RD #A-K; REFLECTION POOL SERVICE	23H
5C01	12/21/2017	17S275115	18 BAY PINES DR; BAY PINES	23F
5C01	12/26/2017	17S278943	22 BOW CIR #A-E; HILTON HEAD PORTRAIT	220
5C01	12/22/2017	17S276253	33 BAY PINES DR; BAY PINES	23F
5C01	12/22/2017	17S275968	38 BAY PINES DR; BAY PINES	23F
5C01	12/05/2017	17S262247	39 BOW CIR; BEACH PROPERTIES	23F
5C01	12/21/2017	17S275101	4 BAY PINES DR; BAY PINES	23F
5C12	12/13/2017	17S268699	53 DELANDER CT #1-10; PALMETTO BAY VILLAS; UNIT 9	23F
5C12	12/16/2017	17S271111	53 DELANDER CT #31-40; PALMETTO BAY VILLAS; APT 37	23D
5C01	12/01/2017	17S259700	64 QUARtermaster; QUARtermaster	23F
5C01	11/29/2017	17S258177	67 ARROW RD; SALTY DOG STORE	23C
5C01	11/04/2017	17S238123	68 HELMSMAN WAY; CROSS ISLAND BOAT LANDING	23H
5C01	12/15/2017	17S270387	75 HELMSMAN WAY; PALMETTO BAY YACHT REPAIR	23H
5C01	10/18/2017	17S225190	801 LEMON GRASS CT #1-246; BROAD CREEK HEALTH CAI	220
5C28	10/24/2017	17S229774	839 WILLIAM HILTON PKWY #1-4; CHIMNEY COVE VILLAGE	23H
<b>Total incidents for Zone 5C: 25</b>				
<b>5D Singleton / Bradley Beach Area</b>				
5D01	12/21/2017	17S275185	26 BRADLEY BEACH RD	220
<b>Total incidents for Zone 5D: 1</b>				
<b>5E Folly Field Area</b>				
5E01	12/09/2017	17S265296	20 SAND DOLLAR RD	23H
5E01	12/02/2017	17S260261	40 FOLLY FIELD RD; HH BEACH AND TENNIS;UNIT C 219	220
<b>Total incidents for Zone 5E: 2</b>				
<b>5F Mathews Drive Area</b>				
5F01	12/23/2017	17S277042	1 MYSTIC DR; OLD WOODLANDS	23D
5F08	10/17/2017	17S224660	11 SOUTHWOOD PARK DR #49-64; HILTON HEAD GARDEN	23H
5F02	12/27/2017	17S280350	2 SOUTHWOOD PARK DR #A; SOUTHWOOD PARK	23F
5F01	12/03/2017	17S261048	4 MATHEWS CT #A-D; SUITE A SEXY BY NATURE	220
5F02	10/04/2017	17S214660	6 SOUTHWOOD PARK DR; ST FRANCIS THRIFT	23F
5F01	11/15/2017	17S247322	75 MATHEWS DR; WELLS FARGO	23F
5F05	12/04/2017	17S261618	96 MATHEWS DR; WOODLAKE VILLAS	23H
<b>Total incidents for Zone 5F: 7</b>				
<b>5G Mathews Drive / Dillon Road Area</b>				
5G05	10/30/2017	17S234526	1 MATHEWS DR #101-108; MATHEWS POINTE NORTH; 103	23D
5G01	12/26/2017	17S279032	11 FINCH ST	23F
5G01	12/28/2017	17S280954	11 PALMETTO PKWY #201-206; COMPANIONS NURSES & N	23F
5G01	11/03/2017	17S237488	112 UNION CEMETERY RD #611-618/621-628; LEGENDS	240

GRID	DATE	NUMBER	STREET ADDRESS	UCR
<b>5G Mathews Drive / Dillon Road Area</b>				
5G01	10/12/2017	17S221053	115 UNION CEMETERY RD #3111-3116/3121-3126; APT 3111	23F
5G01	11/22/2017	17S252739	144 BEACH CITY RD; NTB	23D
5G01	11/14/2017	17S246529	15 DILLON RD; PUBLIC STORAGE; U:121	220
5G01	11/20/2017	17S251240	17 DILLON RD; PUBLIC STORAGE	220
5G06	12/05/2017	17S262223	21 MATHEWS DR #1-10; SUTLERS SQUARE; PLUMBING CO	23F
5G01	12/01/2017	17S259730	219 MITCHELVILLE RD	23F
5G01	12/05/2017	17S262402	223 MITCHELVILLE RD	220
5G02	11/08/2017	17S241674	25 HOSPITAL CENTER BLVD; HILTON HEAD MEDICAL CEN	23D
5G12	10/11/2017	17S220181	30 MATHEWS DR #401-416; TABBY WALK ; APT 414	23D
5G07	12/30/2017	17S282571	4 PLAZA DR; JIFFY LUBE	23G
5G08	12/23/2017	17S277082	435 WILLIAM HILTON PKWY #A-O; NORTHRIDGE PLAZA	220
5G08	10/09/2017	17S218345	435 WILLIAM HILTON PKWY #A-O; NORTHRIDGE PLAZA	220
5G08	12/23/2017	17S276899	435 WILLIAM HILTON PKWY #A-O; STE 14; ROAD FISH BIKE	23F
5G08	11/08/2017	17S241348	437 WILLIAM HILTON PKWY #A/B; SUPERIOR CLEANERS/SI	220
5G01	12/10/2017	17S266222	5 HUNTER RD #A1-A4; Caoba Construction	23H
5G01	10/23/2017	17S228844	67 UNION CEMETERY RD; OCEAN WOODS; PORT ROYAL F	220
5G01	11/18/2017	17S249820	71 MATHEWS DR; KANGAROO EXPRESS	23C
5G01	12/29/2017	17S281453	71 MATHEWS DR; KANGAROO EXPRESS; U:0000041	240
5G02	11/27/2017	17S256348	80 N MAIN ST #SEE ADDRESS UNIT TABLE; BROOKDALE H	23D
5G07	12/26/2017	17S279245	91 MATHEWS DR; GOODWILL	23D

**Total incidents for Zone 5G: 24**

**5H Festival Center Area**

5H05	11/19/2017	17S250236	20 HATTON PL #100; WALGREENS; U:960	220
5H05	12/09/2017	17S265702	20 HATTON PL #200; BARNES AND NOBLE	23C
5H04	12/23/2017	17S277161	25 PEMBROKE DR; WALMART	23C
5H04	10/16/2017	17S223899	25 PEMBROKE DR; WALMART	23G
5H04	10/04/2017	17S214854	25 PEMBROKE DR; WALMART	23D

**Total incidents for Zone 5H: 5**

**5I Spanish Wells Road / Marshland Road Area**

5I03	10/21/2017	17S227779	1 CROSSWINDS DR	220
5I01	12/19/2017	17S273911	104 WILLIAM HILTON PKWY; CRAZY CRAB RESTAURANT	23F
5I09	10/03/2017	17S213869	13 ANSLEY CT; OLD HOUSE CREEK SUBDIVISION	23F
5I03	10/08/2017	17S217474	14 PINE FIELD RD	23F
5I08	10/28/2017	17S232989	18 WELLS EAST DR	23F
5I03	11/08/2017	17S241574	181 MARSHLAND RD	23F
5I04	10/06/2017	17S216551	19 ALEX PATTERSON RD; THE GLEN; U:16	220
5I01	11/03/2017	17S237767	200 JONESVILLE RD; SANDY CREEK STABLES	23H
5I10	10/07/2017	17S217138	25 GOLD OAK CT	23F
5I10	12/05/2017	17S262325	25 GOLD OAK CT; STERLING POINT	23D
5I03	12/14/2017	17S269624	27 AIKEN PL	240
5I09	10/03/2017	17S214185	30 OLD HOUSE CREEK DR	23F
5I10	10/06/2017	17S216475	33 FREDDIES WAY	23H
5I01	10/07/2017	17S217116	360 SPANISH WELLS RD #A-F; 2D WAREHOUSE	23G

GRID	DATE	NUMBER	STREET ADDRESS	UCR
<b>5I</b> <u>Spanish Wells Road / Marshland Road Area</u>				
5I01	11/22/2017	17S253024	584 SPANISH WELLS RD	220
5I01	11/06/2017	17S240046	6 BROWN CT; OAK MARSH	23F
5I01	12/19/2017	17S273455	62 TIMBERCREST CIR; TIMBERCREST SUBDIVISION	23F
5I01	11/13/2017	17S245579	690 SPANISH WELLS RD	23H
5I03	12/28/2017	17S281141	70 MARSHLAND RD; BISTRO	23G
<b>Total incidents for Zone 5I: 19</b>				
<b>5J</b> <u>Squire Pope Road Area</u>				
5J15	11/27/2017	17S256164	1 GUM TREE RD; KANGAROO EXPRESS	23C
5J15	10/09/2017	17S218197	1 GUM TREE RD; KANGAROO EXPRESS	23C
5J01	12/15/2017	17S270342	13 MURRAY AVE	23H
5J01	10/14/2017	17S221933	165 WILLIAM HILTON PKWY; PARKERS GAS STATION	23C
5J01	12/15/2017	17S270676	18 CLIFFORD MILLER DR; U:14	220
5J01	11/20/2017	17S251447	2 HUDSON RD; DOCKSIDE	240
5J01	10/01/2017	17S212280	22 BLAZING STAR LN	23H
5J01	12/19/2017	17S273178	290 SQUIRE POPE RD; CEDAR WELLS APTS;10A	23F
5J08	12/18/2017	17S272678	301 MAIN ST; HARRIS TEETER ON MAIN ST	23C
5J08	12/18/2017	17S272829	301 MAIN ST; HARRIS TEETER ON MAIN ST; HILTON HEAD	23C
5J01	10/19/2017	17S225950	315 SQUIRE POPE RD	240
5J01	12/06/2017	17S263170	397 SQUIRE POPE RD; BOATHOUSE II GRILL	220
5J05	11/03/2017	17S237692	70 WILBORN RD; GYM; HH HIGH SCHOOL	23D
5J05	12/12/2017	17S268034	70 WILBORN RD; GYM; HH HIGH SCHOOL; HH MIDDLE SCH	23D
5J05	10/24/2017	17S229784	70 WILBORN RD; HH HIGH SCHOOL	23D
5J05	10/04/2017	17S214849	70 WILBORN RD; HH HIGH SCHOOL	23H
<b>Total incidents for Zone 5J: 16</b>				
<b>5K</b> <u>Sea Pines Area</u>				
5K01	10/02/2017	17S213244	100 N SEA PINES DR; SEA PINES CONFERENCE CENTER; ;	23H
5K01	10/27/2017	17S232373	12 SPANISH MOSS RD; SEA PINES	23D
5K01	11/24/2017	17S254135	16 SEASIDE SPARROW; SEA PINES	23H
5K03	12/11/2017	17S267133	160 LIGHTHOUSE RD #3; QUARTERDECK RESTAURANT; SI	23D
5K01	10/24/2017	17S229814	212 GREENWOOD DR; GREENWOOD VILLAS; SEA PINES; U	23D
5K01	11/12/2017	17S244817	232 S SEA PINES DR #301-302; SALTY DOG CAFE; SEA PIN	23D
5K01	12/17/2017	17S271881	32 OLD MILITARY RD; SEA PINES	220
5K01	12/07/2017	17S264091	4 BRADDOCK BLUFF DR #1674-1697; UNIT 1675	220
<b>Total incidents for Zone 5K: 8</b>				
<b>5L</b> <u>Shipyard Plantation Area</u>				
5L01	10/10/2017	17S219315	100 SHIPYARD DR #701-706; TENNISMASTER; SHIPYARD; 7	220
5L02	10/20/2017	17S226807	130 SHIPYARD DR; SONESTA OUTDOOR POOL; SONESTA; 240	240
5L01	12/07/2017	17S263871	70 SHIPYARD DR #137-144; EVIAN; SHIPYARD; UNIT 143	23D
<b>Total incidents for Zone 5L: 3</b>				
<b>5N</b> <u>Port Royal Area</u>				
5N04	11/12/2017	17S244701	14 WIMBLEDON CT #201-208; OCEAN PALMS VILLAS; PORT	23H
5N01	12/28/2017	17S281072	34 BARONY LN; PORT ROYAL PLANTATION	23D



GRID	DATE	NUMBER	STREET ADDRESS	UCR
<b>5N Port Royal Area</b>				
5N01	10/16/2017	17S223706	35 SCARBOROUGH HEAD RD; PORT ROYAL PLANTATION	220
5N03	11/26/2017	17S255533	4 GRASSLAWN AVE #9111-19/21-29/31-39/41-49/51-59 #9111	23F
<b>Total incidents for Zone 5N: 4</b>				
<b>5Q Palmetto Dunes / Shelter Cove Area</b>				
5Q09	11/05/2017	17S239203	1 HOTEL CIR; MARRIOTT RESORT AND SPA; MARRI; PALM	23H
5Q01	12/06/2017	17S263097	16 QUEENS FOLLY RD; PD POA/SECURITY OFFICE; PALME	23H
5Q06	11/27/2017	17S256376	20 QUEENS FOLLY RD #1773-1774/1781-1782; UNIT 1780	220
5Q04	12/23/2017	17S277177	24 SHELTER COVE LN #50/51; BELK	23C
5Q04	11/26/2017	17S255732	28 SHELTER COVE LN #100 #100; BELK	23C
5Q04	12/18/2017	17S273040	28 SHELTER COVE LN #100; BELK	23C
5Q04	12/16/2017	17S271365	28 SHELTER COVE LN #100; BELK	23C
5Q04	11/27/2017	17S256641	28 SHELTER COVE LN #100; BELK; PALMETTO DUNES	23C
5Q04	10/02/2017	17S213441	28 SHELTER COVE LN #100-120/112A/112B/112C; 112C	23F
5Q04	10/21/2017	17S227753	28 SHELTER COVE LN #100-120/112A/112B/112C; BELK/SHC	23C
5Q04	10/20/2017	17S227045	28 SHELTER COVE LN #100-120/112A/112B/112C; BELK/SHC	23C
5Q04	10/14/2017	17S222343	28 SHELTER COVE LN #100-120/112A/112B/112C; BELK/SHC	23C
5Q02	12/30/2017	17S282389	3 SHELTER COVE LN; ANCHORAGE POOL; ANCHORAGE; F	23H
5Q04	12/23/2017	17S276959	42 SHELTER COVE LN; KROGER	23C
5Q04	10/18/2017	17S225294	42 SHELTER COVE LN; KROGER; PALMETTO DUNES	23D
5Q02	12/23/2017	17S276807	50 SHELTER COVE LN; SHELTER COVE ATM; PALMETTO D	23C
5Q01	11/21/2017	17S251982	6 S SHORE DR; PALMETTO DUNES	23D
<b>Total incidents for Zone 5Q: 17</b>				
<b>5R *****UNDEFINED!!! Call IT 441-6650</b>				
5R01	10/01/2017	17S212563	20 WILDBIRD LN; PALMETTO HALL	220
<b>Total incidents for Zone 5R: 1</b>				
<b>5U Hilton Head Plantation Area</b>				
5U02	12/12/2017	17S267733	20 LADY SLIPPER; CYPRESS CLUBHOUSE POOL; CYPRES	240
5U01	12/01/2017	17S259707	34 OLD FORT DR; HILTON HEAD PLANTATION	23D
5U01	12/27/2017	17S280014	46 MYRTLE BANK RD; HILTON HEAD PLANTATION	23D
5U01	12/28/2017	17S280875	6 ISABELLA CT; HILTON HEAD PLANTATION	23H
5U02	10/24/2017	17S229915	73 SKULL CREEK DR; MARINERS POINT; B309	23D
5U02	11/21/2017	17S251836	77 BIRDSONG WAY #C101-111/C201-212/C302-303/C305-31	23D
<b>Total incidents for Zone 5U: 6</b>				
<b>5X *****UNDEFINED!!! Call IT 441-6650</b>				
5X01	10/12/2017	17S220667	40 BRAMS POINT RD; SPANISH WELLS PLANTATION	220
<b>Total incidents for Zone 5X: 1</b>				
<b>5Y William Hilton Parkway Area</b>				
5Y02	10/31/2017	17S235579	104 WILLIAM HILTON PKWY; CRAZY CRAB RESTAURANT	23F
5Y01	11/08/2017	17S241720	25 PEMBROKE DR; WALMART	23D
5Y01	11/04/2017	17S238594	25 PEMBROKE DR; WALMART	23C
5Y09	11/02/2017	17S236924	430 WILLIAM HILTON PKWY #101 #101; STIENMART	23H

GRID	DATE	NUMBER	STREET ADDRESS	UCR
<b>5Y</b> <u>William Hilton Parkway Area</u>				
5Y02	10/11/2017	17S220133	663 WILLIAM HILTON PKWY; HILTON HEAD RESORT POOL	23H
5Y13	11/16/2017	17S247774	78 ARROW RD #A-G #A-G; CHURCH MOUSE	23F
5Y13	11/09/2017	17S242297	78 ARROW RD #A-G #A-G; CHURCH MOUSE; U:19	23F
<b>Total incidents for Zone 5Y: 7</b>				
<b>5Z</b> <u>*****UNDEFINED!!! Call IT 441-6650</u>				
5Z07	11/20/2017	17S251281	33 OFFICE PARK RD #A-D #A-D; PARK PLAZA;	23H
<b>Total incidents for Zone 5Z: 1</b>				
<b>Total incidents for Report: 176</b>				