



The Town of Hilton Head Island Regular Intergovernmental and Public Safety Committee Meeting

November 5, 2018

10:00 a.m. – Benjamin M. Racusin Council Chambers

AGENDA

As a Courtesy to Others Please Turn Off All Cell Phones and Pagers during the Meeting

- 1. Call to Order**
- 2. Freedom of Information Act Compliance**
Public notification of this meeting has been published, posted, and mailed in compliance with the Freedom of Information Act and the Town of Hilton Head Island requirements.
- 3. Approval of Minutes**
 - a. Intergovernmental and Public Safety Committee Meeting of September 10, 2018
 - b. Intergovernmental and Public Safety Committee Special Meeting of October 17, 2018
- 4. Unfinished Business**
 - a. Overhead Lighting of William Hilton Parkway at Un-signalized High-Speed Crosswalks
- 5. New Business**
 - a. Beaufort County Animal Control Ordinance Amendment
 - b. Presentation of the 2018 Fire Rescue Semi-Annual Report
 - c. 3rd Quarter 2018 Crime Statistics – Capt. Angela Viens
- 6. Adjournment**

Please note that a quorum of Town Council may result if four (4) or more of Town Council members attend this meeting.

TOWN OF HILTON HEAD ISLAND
INTERGOVERNMENTAL & PUBLIC SAFETY COMMITTEE

Minutes of the Monday, September 10, 2018
Regular Meeting

Members Present: Bill Harkins, *Chairman*, David Ames, *Council Member*, David Bennett, *Mayor and Committee Member*

Members Absent:

Others Present: Marc Grant, *Council Member*; John McCann, *Council Member*; Tom Lennox, *Council Member*; Frank Babel, *Co-Chair of the Hilton Head Island Bicycle Advisory Committee*

Staff Present: Brian Hulbert, *Staff Attorney*; Scott Liggett, *Director of Public Projects & Facilities/ Chief Engineer*; Carolyn Grant, *Communications Director*; Julian Walls, *Facilities Manager*; Darrin Shoemaker, *Traffic & Transportation Engineer*; Jeff Buckalew, *Town Engineer*; Cary Schumacher, *Code Enforcement Officer*; Faidra Smith, *Administration Manager*; Phyllis Deiter, *Senior Administrative Assistant*

Media Present: Eleanor Lightsey, *Lowcountry Inside Track*

1. Call to Order

The meeting was called to order at 10:00 AM by Chairman Harkins.

2. Freedom of Information Act Compliance

Public notification of this meeting has been published, posted, and mailed in compliance with the Freedom of Information Act and the Town of Hilton Head Island requirements.

3. Approval of Minutes

A motion to approve the minutes of the August 6, 2018 Intergovernmental and Public Safety Committee meeting was made by David Ames and seconded by Mayor Bennett. The motion was approved by a vote of 3-0.

4. Unfinished Business

5. New Business

A. Approval of Proposed 2019 Intergovernmental & Public Safety Committee Meeting dates.

A motion to approve proposed 2019 Intergovernmental & Public Safety Committee meeting dates was made by David Ames and seconded by Mayor Bennett. The motion was approved by a vote of 3-0.

B. Pathway Safety Enhancements – Un-signalized High-Speed Crosswalks

Scott Liggett began by stating staff had begun discussions earlier this year regarding how best to bring about a level of consistency to the crosswalks that we have here on the Island. Because many have been integrated and installed by the Town over the years, the philosophies in that time have changed resulting in a variety of treatments. The goal is to obtain from the community, and

ultimately Council, the desired direction related to reinforcing the consistent message with signage and pavement markings. Funding will be found within the Town's capital improvements program for pathway safety and access enhancements in the current fiscal year.

Jeff Buckalew then spoke to the committee about the goal to inform and educate the motorists, drivers, and pedestrians using the crosswalks with a consistent message. This project being described could potentially have multiple tiers, such as future ambient overhead lighting, or even a potential future traffic signal if warranted. Currently, there are different signs, styles, and sizes. All of the crosswalks on William Hilton Parkway are owned and operated by the South Carolina Department of Transportation (SCDOT) and, with their approval, the Town will initiate the upgrades to the crosswalks. Town staff is considering to employ the walking man sign for consistent usage at each un-signalized crossing. The signs would straddle both sides of the crosswalk with arrows pointing down at the crosswalk where motorists can expect someone to step out. Along with those signs, a reflective strip on sign post can be added to further enhance awareness. Another additional enhancement to help driver awareness are illuminated signs with lights around the perimeter. Town staff's recommendation is a dusk to dawn illuminated perimeter around the sign. Additional treatments are pavement markings. Staff will ensure that all crosswalks meet current standards of the ladder bar crosswalk treatment. Another pavement marking option is "PED XING" in advance of the crosswalk, to further warn motorists that they are approaching a crosswalk. There are many versions of reflectors and reflector strips that will allow motorists to be aware of crosswalks; including raised reflective pavement markers illuminated by approaching headlights. There are eleven un-signalized crosswalks on William Hilton Parkway/ US 278 that would employ some of these options. This Yacht Cove example is a template, as some crosswalks may involve more work than others. Once the changes on William Hilton Parkway are done, Town staff would look at the second tier of roads, such as Marshland Road, Squire Pope Road, Mathews Drive and Beach City Road.

Committee comments were solicited. The committee members agreed that this was a good starting point; however, there was a consensus on the need to slow traffic. US 278 is a road system that is demanded by semi-trucks, residents, tourists, bikers and pedestrians, combining multiple uses into one right of way. SCDOT would need to have a request to do a speed study before they embark on lowering the speed limit. Town staff would need direction from Council to complete a speed study on the designated roads. Mr. Ames quoted a term called "traffic calming" which employs a combination of measures and subliminal messages intended to slow down and improve the overall safety on the roads. There was further discussion on the various safety enhancements that could be installed and instituted keeping in mind the environmental and aesthetic vision of the Island.

The Chairman asked for public comments. Frank Babel addressed the educational component needed for the citizens of Hilton Head Island. The Bicycle Advisory Committee would like to work with the Town and expand on educating the communities on bicycle and pedestrian safety. Mr. Babel also recommended additional signage for the pedestrians and walkers on the pathways and leisure trails. Town staff agreed to consider the suggested treatments and how to properly advance some of those ideas.

Chairman Harkins proposed Mr. Ames' following motion to the committee: the Intergovernmental and Public Safety Committee approve the recommendations of staff with the addition of the recommendation to do a William Hilton Parkway/ US 278 corridor speed study and pass this onto

Town Council. It was seconded by the Mayor. With no further discussion, the motion was approved by a vote of 3-0.

C. Discussion of Hilton Head Island Biking Interests

- i) Reviewing the Importance of biking to the Hilton Head Island community
- ii) Reviewing the Importance of biking safety
- iii) Discussion of what is being done to measure and improve of both of those items

Frank Babel, Co-Chair of the Hilton Head Island Bicycle Advisory Committee, gave a PowerPoint presentation on Hilton Head Island Biking Safety. Although it focused primarily on biking, this related to pedestrian safety as well. Mr. Babel started with the background of the Hilton Head Island Bicycle Advisory Committee and how their mission is to make Hilton Head Island safer and more bike friendly for everyone. The biking environment is important to the Island as it encompasses all ages, abilities, genders and pocketbooks. A safe pathway system and roadway network is important to the community. The presentation continued on with details about crash history and the reality of the mix of drivers on the road. This data, from the Beaufort County Sheriff’s Office, provides the committee with measurable, positive results. The presentation ended with a list of sixteen recommendations that could be implemented in the future.

Chairman Harkins thanked Mr. Babel for the review. Committee and public comments were solicited. There was consensus to the importance for the Bike Committee’s positive influence in the community. There was additional dialog and questions about the specific signage being suggested by the committee. Further study is warranted for some of the specific crash sites to mitigate potential, dangerous situations.

Before the meeting ended, Mayor Bennett requested Josh Gruber, Assistant Town Manager, to set up a workshop meeting with the Beaufort County Sheriff’s Office (BSCO) and the Intergovernmental & Public Safety Committee regarding the performance audit and the BCSO response.

6. Adjournment

With no further business items, there was a motion for adjournment by Mr. Ames and seconded by Mayor Bennett. The meeting was adjourned at 11:13 A.M.

Respectfully submitted:

Phyllis Deiter
Senior Administrative Assistant

Approved on: _____

Bill Harkins, Chairman

TOWN OF HILTON HEAD ISLAND
INTERGOVERNMENTAL & PUBLIC SAFETY COMMITTEE

Minutes of the Wednesday, October 17, 2018
Special Meeting

Members Present: Bill Harkins, *Chairman*, David Ames, *Council Member*, David Bennett, *Mayor and Committee Member*

Members Absent:

Others Present: Kim Likins, *Council Member*; Frank Babel, *Co-Chair of the Hilton Head Island Bicycle Advisory Committee*; Bruce Pitkin, *President of Yacht Cove POA*; Heather Rath; Terri Bennett; Bryan and Daisy Bobinchuck

Staff Present: Steve Riley, *Town Manager*; Josh Gruber, *Assistant Town Manager*; Brad Tadlock, *Fire Chief*; Scott Liggett, *Director of Public Projects & Facilities/ Chief Engineer*; Carolyn Grant, *Communications Director*; Jenn McEwen, *Director of Cultural Affairs*; Shawn Colin, *Deputy Director of Community Development*; Darrin Shoemaker, *Traffic & Transportation Engineer*; Jeff Buckalew, *Town Engineer*; Jayme Lopko, *Senior Planner*; Taylor Ladd, *Senior Planner- DRZ*; Phyllis Deiter, *Senior Administrative Assistant*;

Media Present: Eleanor Lightsey, *Lowcountry Inside Track*

1. Call to Order

The meeting was called to order at 5:06 PM by Chairman Harkins.

2. Freedom of Information Act Compliance

Public notification of this meeting has been published, posted, and mailed in compliance with the Freedom of Information Act and the Town of Hilton Head Island requirements.

3. Approval of Minutes

4. Unfinished Business

A. Pathway Safety Enhancements – Un-signalized High-Speed Crosswalks

Chairman Harkins began the meeting by recognizing Brian and Daisy Bobinchuck, extending Town Council's and the community's heartfelt sympathy to them for the terrible loss of their daughter, Charli.

Scott Liggett was called to the podium and introduced the outcome of the September 10, 2018 Intergovernmental & Public Safety Committee Meeting including the recommendations that were brought forward by Town Staff. The focus was on William Hilton Parkway with specific reference to the Yacht Cove un-signalized crosswalks, utilizing those as a template moving forward. These recommendations were endorsed by committee as well as a speed study between Squire Pope Road and Sea Pines Circle. In addition, Staff remains prepared to embark on a formal signal warrant study at the Yacht Cove intersection upon receipt of the accident investigation report from the Department of Public Safety. The recommended treatments to the crosswalks do not preclude nor prevent any additional treatments in the future.

Jeff Buckalew then started a PowerPoint presentation with a focus on the Yacht Cove intersection

and crosswalks. The first slide exhibited the existing conditions at the Yacht Cove intersection. Mr. Buckalew explained the current markings, signage and specific areas on the roadway. He continued on by explaining the Town's intent to implement consistent signage with the same color and "Walking Man" logo. These highly reflective signs will straddle the roadways at each crosswalk. To further heighten driver awareness, the Town would implement reflectors around the raised median islands in the center of the road. In addition, raised thermoplastic reflective pavement markers would be placed on the pavement right at the front of the crosswalk. The Town would place elongated words, "PED XING" in front of each crosswalk. Mr. Buckalew explained that thermoplastic is a hot-applied road marking compound for the creation of highly reflective stripings with long-term performance. The Town would like to employ these treatments at the (11) un-signalized crosswalks on US 278.

There was more discussion regarding the suggestion of utilizing blinking LED lights around the perimeter of the walking-man sign during the hours of dusk-through dawn. Ultimately, this was not a direction the Town decided to take.

The Committee asked for clarity regarding the proposed request for a speed limit study. The conversation focused on what area of US 278 would be studied as well as the criteria South Carolina Department of Transportation (SCDOT) uses to establish whether or not 45 MPH should be the posted speed. Darrin Shoemaker responded that the State generally starts by graphing the existing vehicle speeds, noting the average speed of the majority of motorists. Then SCDOT takes into account various other factors, such as: the amount of pedestrian and bicycle activity, the type and density of roadside development, lane curvatures and widths, and road geometrics.

Other public comments were solicited. Mr. Liggett was asked to explain to Bruce Pitkin, a board member of the Yacht Cove Homeowners Association, the treatment evolution of bicycle pathways over the years. Mr. Bobinchuck then spoke of the need for overhead lighting, or self-activated crosswalk lighting at the un-signalized crosswalks providing more protection to driver and pedestrian alike. Patsy Brison further noted her concerns, including the un-signalized crossings on South Forest Beach Drive. Frank Babel spoke about the mid-island corridor area where there is limited site distance because of the foliage, vehicle turning lanes and overall speed of the cars. Mr. Liggett clarified that that any modifications to the US 278 right-of-way will require SCDOT approval. This includes any lighting treatment whatsoever. Town Staff does not have any opposition to lighting but the discussion will need to include some guidance, goals and objectives from Town Council. There was further discussion regarding the speed study, potential elimination of a crosswalk or addition of a traffic light. With any change, the Town will need to make sure is that there aren't any unintended consequences in regards to operational standards and capacity on the roadway. Town staff would have to specifically order that analysis to consider future changes within the US 278 corridor.

Council members continued to further comment on the Island brand that they are trying to protect and enhance with these priorities. Mr. Ames spoke of the three opportunities in front of Town Council: 1) Bridge corridor, 2) Pope Avenue lane widths and, 3) the crosswalk situation. All of these have safety implications but they also have aesthetic and social ramifications. This is the time to thoughtfully decide how we, as a community, want to move people on the Island as well as what we are trying to communicate to our visitors and residents to satisfy the safety and social requirements that are around our community. There was further discussion about creating inherent features in the area that indicates drivers should slow down.

The council members agreed of the need to converge with Town staff to form a plan including any policy changes that may or may not be needed. Mayor Bennett noted that there is a need to have Beaufort County Sheriff's officers enforce the speed laws because cars seem to driving substantially faster, seemingly without recourse. Until that component is built into the plan, this will continue to be part of the issue. Chairman Harkins noted that the committee's number #1 priority is public safety with the agreement of Council to move forward with some type of melded thought and address the situation immediately.

Additional public comments were solicited. Frank Babel spoke of a policy in many municipalities throughout the country called "Complete Streets". It's a policy that requires municipalities to treat every street and take account all the users: cars, trucks, bicycles and pedestrians. Tamara Becker spoke to the Town's focus should not be on capacity, bringing people onto the Island, and moving them around, but rather on the people who are walking and riding their bikes. Truitt Rabun spoke of the formation of Island's Pathways for Safety during the Town's inception. The Town has a responsibility to the public with regard to those areas that are commonly held to the joint benefit of the community as a whole. And pathways are part of that. In terms of lighting, Mr. Rabun suggested the Dark Skies organization. This organization works with communities to help bring lighting into communities without the lighting and without being detrimental to the community. Hilton Head Community is known for being able to see the stars with low impact lighting. Heather Rath asked to have further explanation about what are the barriers to lighting the crosswalks and intersections on the Island. Josh Gruber answered by stating that there is nothing currently in the code that indicates what our standards are in regards to crosswalk lighting in the town. Town Staff, with the guidance and parameters from Town Council, can formulate a policy to incorporate lighting on US 278. There is a balance between the need for safety and the need for aesthetics with this project. Mr. Gruber went on to note that anything done within the right-of-way of US 278 would ultimately need the state's approval. The process is to submit a proposal to SCDOT and wait for their response as to whether or not they will allow the changes to be incorporated.

Mayor Bennett made a motion that the Intergovernmental & Public Safety Committee make a recommendation to Town Council that we approve the recommendations as set forth by Staff in their memo adding an element for lighting the crosswalk, utilizing the information that Truitt Rabun has supplied in the course of the meeting regarding Dark Sky principles and to remove the flashing lights element. It was seconded by Mr. Ames. The motion was approved by a vote of 3-0.

Mr. Harkins asked that at the next meeting (November 5, 2018) Town Staff have a time table on how the pathway safety enhancement project will move forward.

5. New Business

A. None.

6. Adjournment

With no further business items, the meeting was adjourned at 6:38 P.M.

Respectfully submitted:

Phyllis Deiter
Senior Administrative Assistant

Approved on: _____

Bill Harkins, Chairman

DRAFT



COUNTY COUNCIL OF BEAUFORT COUNTY
Public Safety Division

To: Hilton Head Town Council

From: Beaufort County Animal Services

Subject: The Proposed Changes to Chapter 14- ANIMALS

Date: 10/16/2018

Executive Summary:

Beaufort County Animal Services (BCAS) is submitting this proposal seeking Council's approval of the changes made to Chapter 14: ANIMALS. The revised ordinances will help BCAS make Beaufort County a safer place for its residents and pets.

The key changes are as follows:

14-27: Muzzle is now defined as a guard, typically made of straps or wire, fitted over part of an animal's face to stop it from biting or feeding.

14-29 (d): County license and fees: The director of BCAS will establish a fee schedule subject to approval by County Council.

14-30: Restricted breeds- definition of PitBull is clarified to expressly include American Bully, American Bulldog and Cane Corso, all of which are relatively new mixed breeds of Pit bull. This section reduced the days to comply with spay/neuter requirements from 30 days to 10 days to align with the time provided for an appeal of the breed determinations.

14-32: Dangerous Dog. Added that a magistrate may deem a dog dangerous in cases where a serious injury occurred to a human other than the owner, regardless of provocation or location. Expanding the ability for magistrates to deem a dog dangerous will protect the public from dogs that are dangerous but do not fit neatly into the existing categories.

Note: Cases are sometimes unclear as to whether the animal was provoked (for example the case of the blind dog, or the child). These cases occurred in the animal's normal place of confinement, with unclarity about provocation but resulted in serious bodily harm to a human.

14-32 (b)(2): Dangerous Dog. The Animal Services Officers may take temporary possession of an animal initially determined to be dangerous in cases where a human or other animal has been injured, until final hearing before a Magistrate judge.



COUNTY COUNCIL OF BEAUFORT COUNTY
Public Safety Division

Note: Currently Animal Services Officers need to obtain a pick up order to temporarily gain custody of an alleged dangerous dog, unnecessarily burdening the court and staff.

14-34 (d): Includes what classifies a pet as a nuisance.

14-35 (f): Animals cannot be tethered during named Tropical Storms and named Hurricanes.

14-38 (f): Only government agencies and organizations that are “contracted” with government agencies can perform animal control services have authority to impound animals. All stray animals must be taken to shelter or affiliated organizations.

14-47(d): Provides that a magistrate has the authority to order possession and custody of an animal to BCAS when a person is in violation of the ordinance.

14-47 (f): Administrative citations and penalties. Ordinance proposes to include a process for administrative citations and penalties. Violations subject to administrative citations and penalties include but are not limited to: mandatory dog licenses/registrations, mandatory rabies vaccinations, permitting a dog to run at large, mandatory spay/neuter, and warnings for a noisy public nuisance animal.

Note: Administrative citations are for non-criminal charges. Certain violations should be handled administratively instead of as criminal charges in the Magistrate Court. We estimate reducing the animal court docket by 50%-60%.

Chapter 14 - ANIMALS^[1]

Footnotes:

--- (1) ---

Cross reference— Environment, ch. 38; health and sanitation, ch. 46; agricultural use regulations, § 106-1156 et seq.

ARTICLE I. - IN GENERAL

Secs. 14-1—14-25. - Reserved.

ARTICLE II. - ANIMAL CONTROL^[2]

Footnotes:

--- (2) ---

Editor's note— [Ord. No. 2015/27](#), adopted Oct. 12, 2015, amended art. II in its entirety to read as herein set out. Former art. II pertained to the same subject matter, consisted of §§ 14-26—14-37, and derived from [Ord. No. 2010/7, adopted Apr. 26, 2010](#); [Ord. No. 2010/27, adopted Nov. 8, 2012](#); [Ord. No. 2015/18, adopted Jun. 23, 2015](#); [Ord. No. 2015/23, adopted Aug. 10, 2015](#); and [Ord. No. 2015/26, adopted Sept. 28, 2015](#).

Sec. 14-26. - Authority for and enactment of chapter.

Sec. 14-26. - Authority for and enactment of chapter.

This article is hereby authorized by S.C. Code 1976, § 47-3-20, as amended. (Ord. No. 2015-27, 10-12-2015)

Sec. 14-27. - Definitions.

Whenever used in this chapter, unless a contrary intention is clearly evidenced, the following terms shall be interpreted as herein defined.

Abandonment shall mean to desert, forsake, or intend to give up absolutely a pet or livestock without securing another owner or without providing for adequate food, water, shelter, and care. An animal is considered abandoned when it has been left unattended for 24 hours.

Animal shall mean a live vertebrate creature except a human being.

Animal services director means any person so appointed by the county administrator.

Animal services facility shall mean any facility so designated by the county council.

Animal services officer shall mean any person employed by the county as an enforcement officer of the provisions of this chapter.

BCAS shall mean Beaufort County Animal Services, any place or premises designated by Beaufort County Council for the purpose of impounding, care, adoption, or euthanasia of dogs and cats held under the authority of this chapter.

Breeder shall mean any person owning unaltered pets with the intent of selling pets' offspring.

Domestic shall mean any animal which shares the genetic makeup and/or physical appearance of its ancestors, which were historically domesticated for human companionship and service.

Dub shall mean to trim or remove.

Feral shall mean any animal that was domesticated at one time, but now lives in the wild or a controlled colony, or that have been born in the wild and have not been domesticated.

Kennel shall mean a small shelter for a dog, cat or other animal.

Livestock shall mean all classes and breed of animals, domesticated or feral, raised for use, sale or display.

Muzzle shall mean a guard, typically made of straps or wire, fitted over part of an animal's face to stop it from biting or feeding.

Non-domestic shall mean any animal which shares the genetic makeup and/or physical appearance of its ancestors, which were not historically domesticated for human companionship and service.

Nuisance shall mean a pet or livestock that disturbs the rights of, threatens the safety of, or damages a member of the general public, or interferes with the ordinary use and enjoyment of their property.

Owner shall mean any person who:

1. Has a property right in an animal;
2. Keeps or harbors an animal or who has it in his or her care or acts as its custodian; or
3. Permits an animal to remain on or about any premises occupied by him or her for three or more days.

Pet shall mean any animal which may be legally held as a pet by a private citizen without special permit or permission; i.e., dog (*canis familiaris*) and/or a domestic cat (*felis catus domesticus*).

Pit Bull shall mean any dog that is an American Pit Bull Terrier, American Staffordshire Terrier, **Staffordshire Bull Terrier, American Bulldog, American Bully, Cane Corso**, or any dog that exhibits physical characteristics which predominantly conform to the standards established by the American Kennel Club (AKC), United Kennel Club (UKC), or American Dog Breeders Association (ADBA) for any of the above breeds.

Serious injury shall mean death or any physical injury that results in severe bruising, muscle tears, or skin lacerations requiring sutures or other professional medical treatment or requires corrective or cosmetic surgery.

Shelter shall mean a structure made of durable material with 4 walls, a roof and floor, that allows retention of body heat and is of suitable size to accommodate the animal and will reasonably be expected to protect the animal from physical suffering or impairment of health due to exposure to the elements or adverse weather.

Tethering shall mean a chain, rope, leash, cable, or other device that attaches the pet via a collar or harness to a single stationary point.

Strict voice control shall mean demonstrable control or governance of the behavior of any animal as if such animal were controlled by a leash. However, when an animal destroys or damages any property, attacks, threatens to attack, or interferes with any person in any manner, becomes a nuisance, or strays onto the private property of another, there shall be a presumption of law that the animal was not under strict voice control.

Unaltered shall mean a pet which has not been spayed or neutered.

Under restraint shall mean when any pet that is off the property of the owner is controlled by a leash; is within the property limits of its owner and is confined by fence, chain, or other appropriate measure; or confined by fence, chain, or other appropriate measure within the property of another with permission of the person in control of the property.

(Ord. No. 2015/27, 10-12-2015)

Cross reference— Definitions generally, § 1-2. **Sec. 14-28. - County pet license; rabies vaccination tags.**

It shall be unlawful for the owner of any pet to fail to provide any pet over four months of age with a current county annual or lifetime license. The owner of any pet over three (3) months of age must also have a current rabies vaccination tag securely attached to a collar or harness and be visible as proof the pet has been vaccinated by a licensed veterinarian. No county license will be issued unless proof of rabies inoculation is shown. Any pet owner who moves into the county for the purpose of establishing residency shall have 30 days in which to obtain the license.

([Ord. No. 2015/27, 10-12-2015](#))

Sec. 14-29. - Lifetime/annual pet license issuance, fees and exemptions.

(a) Eligibility. The owner of a pet after being spayed/neutered and permanently identified, may apply to BCAS for a lifetime license; the lifetime pet license is only for Beaufort County, South Carolina.

(b) Permanent identification requirement. A person applying for an annual license or lifetime license shall choose either a tattoo, a BCAS approved tag, or implantation of a microchip as the means of

permanent identification for the pet. Lifetime licenses are transferable to new owners, upon the new owner completing a new BCAS pet license application, permanent identification form and when applicable, a new registration with the micro-chipping company. For permanent identification of restricted breeds, see Section 14-30.

(c) Pets previously microchipped. If a person has previously had a microchip implanted for his/her pet and seeks to obtain a lifetime license for the pet, the applicant shall:

- (1) Obtain and complete both a lifetime license application and a verification of permanent identification form as prescribed by BCAS.
- (2) Have a licensed veterinarian or **shelter employee** scan the pet to assure the microchip has been properly implanted and to obtain the identifying number of the microchip.
- (3) The pet owner and the licensed veterinarian shall complete, date, and sign the verification of a permanent identification form for the pet in which the microchip was scanned. The verification of permanent identification form must set forth the identifying number of the microchip scanned, identify the pet by breed and delineate the age, sex, color, and markings and whether it has been spayed or neutered. In addition, it must contain the name, address, and phone number of the pet's owner and the name, business address, and phone number of the person scanning the microchip number. If a veterinarian is involved, the veterinarian shall set forth his/her veterinary practice license number on the verification of permanent identification form.

(d) County license and fees.

The Director of BCAS shall establish a fee schedule subject to the approval of County Council.

All pet owners of dogs and cats in Beaufort County shall obtain either a lifetime or annual pet license.

Lifetime pet license. To be eligible for a lifetime pet license a pet shall:

- (1) Be spayed or neutered
- (2) Microchipped
- (3) Pay the appropriate one-time fee per the published fee schedule.

Annual Pet license. All other pets shall be subject to an annual pet license and annual fee, except that the following exemptions may be eligible for a lifetime license:

- (1) Any owner of a pet who can furnish a statement from a licensed veterinarian that the pet, due to health reasons, could not withstand spay/neuter surgery may receive a lifetime license.
- (2) Any owner of a dog that is currently being used for hunting purposes. Owner must provide a copy of a valid South Carolina hunting license by the proper state agency and proof that the dog

is properly registered with the South Carolina Department of Natural Resources. Under this exemption, the dog owner may receive a lifetime license without spaying or neutering the dog.

(Ord. No. 2015/27, 02-01-2018)

Sec. 14-30. - Declaration of restricted dog, appeal of breed determination.

(a) For the purposes of this section, a restricted dog shall be defined as a Pit bull.

(b) No person may own, keep, or harbor a restricted dog in violation of this section.

(c) An owner or custodian of restricted dogs must have the dog spayed or neutered unless the owner of the restricted dog provides BCAS written proof one of the following exemptions applies:

(1) The restricted dog is less than four months of age;

(2) A licensed veterinarian has examined the animal and signed a written certificate stating that at such time spaying or neutering would endanger the animal's health because its age, infirmity, disability or other medical consideration. The certificate shall state the period of exemption from this requirement and shall not be valid for more than 12 months from the date of issuance.

(3) The determination of the dog's breed is under appeal pursuant to section 14-30(f);

(4) The owner or custodian has owned or had custody of the dog less than 30 days.

(d) An owner or custodian of a restricted dog must provide for the dog's permanent identification by implantation of a BCAS approved microchip.

(e) Determination of breed and appeal of determination.

(1) Determination. The director of BCAS or his or her designee, in his or her discretion, may make an initial breed determination upon contact with, or impoundment of a dog. The determination shall be made by the director or designee in accordance with BCAS's breed determination checklist. Technical deficiency in the dog's conformance to the standards defined in section 14-27 for pit bulls shall not be construed to indicate the dog is not a pit bull dog under this section.

(2) Notice. Upon determination of the breed, the animal services officer shall deliver written notice of determination to the owner or any adult residing at the premises where the animal is located or by posting on the premises if no adult is present. The notice shall include the determination of breed, mandatory spay and neuter requirements, an administrative penalty and notice of appeal process.

(3) [Compliance.] The owner or custodian of an unaltered restricted dog shall comply with this article within 10 days after receipt of notice of restricted dog determination. Upon compliance,

the owner or custodian shall submit written documentation to BCAS confirming compliance. If ownership of the dog is transferred within the time for compliance the original owner or custodian must provide BCAS with the new owner's name and address.

(f) Appeal. Notice of a declaration of breed determination constitutes a final determination that the dog is a restricted dog, unless the owner or custodian requests a hearing in writing to the **Beaufort County Magistrate Court** within ten days of service of the notice.

([Ord. No. 2015/27, 10-12-2015](#))

Sec. 14-31. - Pet breeder license, inspection and fees.

It shall be unlawful for a pet breeder to fail to obtain a county pet breeder license. The requirements for such a license are as follows:

(a) Individuals engaged or intending to engage in breeding, , must obtain a non-transferable, pet breeder license from BCAS.

(b) Applicants must have a valid county annual pet license **and microchip** for all pets before applying for the pet breeder license.

(c) BCAS shall conduct an inspection of the identified property for the pet breeders license requested by the applicant to determine whether the applicant qualifies to hold a pet breeder license pursuant to this section.

(d) To qualify for a pet breeder license the applicant must demonstrate the following:

(1) The enclosure where the pets are being kept shall be constructed in such a manner that any pets housed there will be adequately and comfortably kept in any season of the year.

(2) All pet enclosures must be constructed in such a manner they can be easily cleaned and sanitized. Any kennels or yards that are connected or are used to confine the pets must be kept clean and free from accumulations of feces, filth, mud, and debris.

(3) Every pet on the premises must have access to sufficient good and wholesome food, and water at all times.

(4) The premises must be set up in such a manner as to not allow pets to stray beyond its enclosed confines. The setup must also prevent the public and stray animals from obtaining entrance into or gaining contact with any pets on the premises.

(e) A license will not be issued to an applicant that has pled no contest, or has been found to have violated any federal, state, or local laws or regulations pertaining to animal cruelty within five years of the date of application.

(f) The pet breeder license fee published in the fee schedule approved by County Council. The license shall expire 365 days after the date it is issued.

(g) Any violations found under the provisions of this chapter shall be grounds for the suspension of the pet breeder license if deemed necessary by the Beaufort County Animal Services.

([Ord. No. 2015/27, 10-12-2015](#))

Sec. 14-32. – Dangerous animals.

(a) For the purposes of this section, a dangerous or vicious animal shall be defined to be any one of the following:

- (1) An animal which the owner knows or reasonably should know has a propensity, tendency, or disposition to attack unprovoked, cause injury, or to otherwise endanger the safety of human beings or domestic animals;
- (2) An animal which makes an unprovoked attack that causes bodily injury to a human being and the attack occurs in a place other than the place where the animal is confined;
- (3) An animal which commits unprovoked acts in a place other than the place where the animal is confined and those acts cause a person to reasonably believe that the animal will attack and cause bodily injury to a human being;
- (4) An animal which is owned or harbored primarily or in part for the purpose of fighting or which is trained for fighting;
- (5) An animal which is used as a weapon in the commission of a crime;
- (6) An animal which causes serious injury to a human being, other than the owner, regardless of provocation or location.

(b) Declaration of a dangerous animal, confinement requirements, and final determination of dangerous animal declaration.

(1) Declaration. An animal services officer or law enforcement officer, in his or her discretion, may make an initial determination that an animal is dangerous. Upon the initial determination, the officer shall deliver written notice to the owner or any adult residing at the premises where the animal is located or by posting on the premises if no adult is present. The notice shall include a description of the animal, a hearing date, confinement requirements and registration requirements.

(2) When, in the discretion of an animal services officer or law enforcement officer, the animal initially determined to be dangerous has caused injury to another animal or human, the officer may take temporary possession of the animal during the pendency of the final dangerous dog determination hearing before a Magistrate Judge.

(2) Confinement requirements and registration. Every dangerous animal, as determined under this section, shall be confined by the owner within 72 hours of the notice of dangerous dog determination and until the final determination of the dangerous dog declaration:

- a. All dangerous animals shall be securely confined within an occupied house or residence or in a securely enclosed and locked pen or kennel, except when leashed as provided in this section. Such pen, kennel or structure must have secure sides and a secure top attached to the sides.
- b. The pen or kennel must be clearly marked as containing a dangerous animal.
- c. No person shall permit a dangerous animal to go outside its kennel or pen unless such animal is securely leashed and muzzled with a leash no longer than six feet in length.
- d. The owner of a dangerous animal must provide BCAS with proof of liability insurance or surety bond of at least \$50,000.00.

e. The owner must obtain a dangerous animal registration/license from BCAS and pay a fee on the BCAS fee schedule subject to County Council approval.

(3) Final determination of dangerous animal declaration. Notice of a declaration of a dangerous animal constitutes an initial determination that the animal is dangerous or potentially dangerous. A final determination shall be made by the Beaufort County Magistrate Court within 30 days or as soon as practicable.

(e) Exemptions. A dog working in a law enforcement capacity with a governmental agency and in the performance of the dog's official duties.

([Ord. No. 2015/27, 10-12-2015](#))

Sec. 14-33. - Running at large.

(a) [Unlawful.] It shall be unlawful for any owner or custodian of any dog to permit the same to run at large except on property owned or rented by the owner or custodian. All dogs, must be kept under restraint or confinement and under the physical control of the owner or custodian by means of a leash or other physically attached similar restraining device.

(b) Exemption. Except as provided herein, no person shall bring or allow any dog, or any other animal on the beach that is not at all times on a leash between the hours of 10:00 a.m. and 5:00 p.m. from April 1 through the Thursday before Memorial Day weekend and from the Tuesday after Labor Day weekend through September 30. No person shall bring or allow any dog, or any other animal, on the beach between the hours of 10:00 a.m. and 5:00 p.m. from the Friday before Memorial Day weekend through the Monday of Labor Day weekend. No person shall bring or allow any dog or any other animal on the beach that is not on a leash or under positive voice control of the responsible person between 5:00 p.m. and 10:00 a.m. from April 1 through September 30. No person shall bring or allow any dog or any other animal on the beach that is not on a leash or under positive voice control at any hour from October 1 through March 31.

No person shall permit any excrement from any animal under that person's control to remain on the beach, but shall dispose of same in a sanitary manner.

From April 1 through the Thursday before Memorial Day weekend and from the Tuesday after Labor Day weekend through September 30 of each year, dogs or any other animal, other than seeing-eye dogs, shall not be allowed in any designated swimming area unless on a leash and walking through the area between 10:00 a.m. and 5:00 p.m.

(c) Exempt dogs. Dogs that are participating in hunting events, obedience trials, conformation shows, tracking tests, herding trials, lure courses and other events similar in nature shall not be considered "at large."

([Ord. No. 2015/27, 10-12-2015](#))

Sec. 14-34. - Nuisance pets or livestock.

(a) The actions of a pet or livestock constitute a nuisance when a pet or livestock disturbs the rights of, threatens the safety of or injures a member of the general public, or interferes with the ordinary use and enjoyment of their property.

(b) It shall be unlawful for any person to own, keep, possess, or maintain a pet or livestock in such a manner so as to constitute a public nuisance. By way of example, and not of limitation, the following acts or actions by an owner or possessor of any pet or livestock are hereby declared to be a public nuisance and are, therefore, unlawful:

(1) Failure to exercise sufficient restraint necessary to control a pet or livestock as required by section 14-33.

(2) Allowing or permitting a pet or livestock to damage the property of anyone other than its owner, including, but not limited to, turning over garbage containers or damaging gardens, flowers, or vegetables.

(3) Failure to maintain a dangerous animal in a manner other than that which is described in section 14-32.

(4) Maintaining pets or livestock in an environment of unsanitary conditions which results in offensive odors or is dangerous to the pet or livestock or to the public health, welfare, or safety.

(5) Maintaining his or her property in a manner that is offensive, annoying, or dangerous to the public health, safety, or welfare of the community because of the number, type, variety, density, or location of the pets or livestock on the property.

(6) Allowing or permitting a pet or livestock to bark, whine, or howl in an excessive, unwarranted, and continuous or untimely fashion, or make other noise in such a manner so as to result in a serious annoyance or interference with the reasonable use and enjoyment of neighboring premises.

(7) Maintaining a pet or livestock that is diseased and dangerous to the public health.

(8) Maintaining a pet or livestock that habitually or repeatedly chases, snaps at, attacks, or barks at pedestrians, bicycles, or vehicles.

(9) Every female pet or livestock in heat shall be confined in a building or secure enclosure in such a manner as will not create a nuisance by attracting other pets or livestock.

(c) A pet or livestock that has been determined to be a habitual nuisance by BCAS may be impounded and may not be returned to the owner until said owner can produce evidence to demonstrate that the situation creating the nuisance has been abated.

([Ord. No. 2015/27, 10-12-2015](#))

(D) It shall be unlawful for any owner of any animal to allow the animal to disturb any person by excessive, unrelenting, or habitual barking, howling, yelping, or other audible sound. In addition to being

a violation of this Section, the same is hereby declared to be a public nuisance that may be abated pursuant to the provisions specified in Chapter 14 of this Code.

(1) No person shall be charged with violating this Section unless a written warning was given to the owner or person in custody of the animal by an Animal Services Officer or police officer within 12 months preceding the first date alleged as a date of violation in the complaint. A warning is given under this subsection if it is personally given to the owner or person in custody of the animal, or it is posted upon the property of the owner or person in custody or mailed first-class to such person. Such records are prima facie evidence that such warnings were given.

(2) No administrative penalty or summons shall be issued and no person shall be convicted at trial for violating this Section unless two or more witnesses from different households testify to the loud and persistent or loud and habitual nature of the noise, or unless there is other evidence corroborating the testimony of a single witness.

(Ord. No. 2015/27, 02-01-2018)

Sec. 14-35. - Animal cruelty.

(a) Animal care generally. It shall be unlawful for an owner to fail to provide his animals with sufficient good and wholesome food, water at all times, proper shelter and protection from weather, and humane care and treatment.

(b) Mistreatment. It shall be unlawful for a person to beat, cruelly treat, torment, overload, overwork, or otherwise abuse an animal or cause, instigate, or permit any dogfight or other combat between animals or between animals and humans.

(c) Physical alteration. It shall be unlawful for a person to dye or color artificially any animal or fowl, including, but not limited to, rabbits, baby chickens, and ducklings, or to bring any dyed or colored animal or fowl into the county. No person shall crop or dub a pet or livestock's ears or tail or wattle or comb, except a licensed veterinarian.

(d) Abandonment. It shall be unlawful for any owner to abandon an animal.

(e) Unlawful tethering. No person owning or keeping a dog shall chain or tether a dog to a stationary object, including, but not limited to, a structure, dog house, pole, stake, or tree in any manner or by any method that allows the dog to become entangled or injured.. A tethering device employed shall not allow the dog to leave the owner's, guardian's or keeper's property. The tether shall be designed for dogs and devices not designed for tethering dogs shall not be used. Only a properly fitted harness, collar or other tethering device specifically designed for the dog may be used. No chain or tether shall weigh more than one-eighth of the dog's body weight. When tethered to a stationary object, the tethering device shall be attached to the dog's harness or collar and not directly to the dog's neck. Nothing in this section shall be construed to prohibit a person from walking a dog on a hand-held leash. No dog under the age of six months shall be tethered outside for any length of time, unless under direct supervision of an adult over the age of 18 years old.

(f) No animal shall be tethered during any named Tropical Storm or named Hurricane or whenever flooding could occur.

(1) A person owning or keeping a dog may confine such dog outside, subject to the restrictions in this section, through the use of any of the following methods:

a. Inside a pen or secure enclosure; or

b. A fully fenced, electronically fenced or otherwise securely enclosed yard, wherein a dog has the ability to run but is unable to leave the enclosed yard; or

c. The length of the tether from the cable run to the dog's collar or harness shall allow continuous access to clean water and appropriate shelter at all times

(2) Exceptions to the above restrictions on outdoor confinement shall be made for dogs actively engaged in conduct directly related to the business of shepherding or herding cattle or other livestock or engaged in conduct that is directly related to the business of cultivating agricultural products, if the restraint is reasonably necessary for the safety of the dog.

([Ord. No. 2015/27, 10-12-2015](#))

Sec. 14-36. - Sale of animals, pets or livestock.

(a) No person shall sell, trade, barter, auction, lease, rent, give away, or display for commercial purpose, any live animal, pet or livestock on any roadside, public right-of-way, public property, commercial parking lot or sidewalk, or at any flea market, fair, or carnival.

(b) No person shall offer an animal, pet or livestock as an inducement to purchase a product, commodity, or service.

(c) No person shall sell, offer for sale, or give away any animal or pet **four (4) weeks of age**, except as surrender to the county animal services facility or to a licensed pet rescue organization.

(d) Licensed pet shops, commercial kennels, county animal services facilities, and licensed pet rescue organizations are exempt from the requirements of this section 14-36.

(e) Any sale of wildlife will be reported to the South Carolina Department of Natural Resources, United States Department of Agriculture, and United States Fish and Wildlife Service.

([Ord. No. 2015/27, 10-12-2015](#))

Sec. 14-37. - Seizure and right of entry to protect abandoned, neglected, or cruelly treated pets or livestock.

(a) Seizure and right of entry. If the owner does not give permission to the animal services officers for right of entry on private property to examine suspected abandoned, neglected or cruelly treated pets or livestock, the animal services officers shall petition the appropriate magistrate for an animal pickup order or a search warrant for the seizure of the pet or livestock to determine whether the owner, if

known, is able to adequately provide for the pet or livestock and is a fit person to own the pet or livestock.

(b) Citation. The animal services officers shall cause to be served upon the owner, if known, and residing within the jurisdiction wherein the pet or livestock is found, a written citation at least five days prior to the hearing containing the time and date and place of the hearing. If the owner is not known or cannot be found within the jurisdiction wherein the pet or livestock was found, the animal services officers shall post a copy of the notice at the property where the animal was seized.

(c) Custody. The pet or livestock shall remain in the custody and care of BCAS until such matter is heard before a magistrate. The magistrate shall make the final determination as to whether the pet or livestock is returned to the owner or whether ownership is transferred to the BCAS whereby the pet or livestock may be put up for adoption or humanely euthanized. If the magistrate orders the return of the pet or livestock to its owner, BCAS shall release the pet or livestock upon receipt from the owner of all redemption fees as described in section 14-39, below.

(d) Nothing in this section shall be construed to prohibit the euthanasia of a critically injured or ill animal for humane purposes.

(Ord. No. 2015/27, 02-01-2018)

Sec. 14-38. - Impoundment.

(a) Any pet or livestock found within the county in violation of the provisions of this chapter may be caught and impounded by BCAS. BCAS may, thereafter, make available for adoption or humanely euthanize impounded pets or livestock not positively identified or redeemed within five working days.

(b) When a person arrested is, at the time of arrest, in charge of an animal, BCAS may take charge of the animal and deposit the animal in a safe place of custody or impound the pet or livestock at its animal care facility.

(c) The owner of a pet or livestock that may be positively identified shall be notified at the owner's last known address by registered mail if attempts by telephone are not successful. The owner has **10 days** from the date of mailing to contact BCAS for pick-up. Redemption costs will include the cost of mailing, any established costs, fines, fees, or other charges. If the owner does not make contact within **10 days** of the date of mailing, the pet or livestock will be deemed abandoned and becomes the property of BCAS. For pets or livestock impounded at BCAS, the director of animal services, or his/her designee in agreement with a licensed veterinarian, shall either place the pet or livestock for adoption or have the pet or livestock humanely euthanized, pursuant to S.C. Code, § 47-3-540 (Supp. 1999).

(d) Notwithstanding the above, pets or livestock impounded at BCAS, which are deemed by the director of animal services, or his/her designee or a licensed veterinarian to constitute a danger to other pets, livestock or persons at the facility, or which are infectious to other pets or livestock, in pain or near death may be humanely euthanized immediately.

(e) Any pet or livestock surrendered to BCAS may be adopted or euthanized at any time provided there is a completed and signed surrender form on file for the pet or livestock concerned.

([Ord. No. 2015/27, 10-12-2015](#))

(f) Only government agencies or organizations that are contracted with a government agency to perform animal control services have the authority to impound animals. All stray animals must be taken or reported to the Beaufort County Animal Shelter and or affiliated organizations as soon as possible for the mandatory holding period.

Sec. 14-39. - Redemption.

(a) The owner or keeper of any pet or livestock that has been impounded under the provisions of this chapter, and which has not been found to be dangerous or vicious, shall have the right to redeem such pet or livestock at any time when proper ownership has been confirmed by BCAS personnel; upon payment of a fee as follows:

(1) For a pet or livestock that has not been properly inoculated, licensed, micro chipped, and spayed or neutered, the BCAS director of animal services or his/her designee, may issue a warning or **Administrative Citation** for the first offense at their discretion after a thorough investigation of the circumstances. Redemption fees shall be published on the BCAS fee schedule and be subject to County Council approval.

(2) In addition to the administrative penalty, for a pet or livestock not properly inoculated, licensed, microchipped and spayed or neutered an appropriate microchip license fee, the charge for rabies inoculation, and the cost of spaying or neutering the pet or livestock may be charged to the owner.

(3) Pets or livestock will not be released without proof of inoculation and without an implanted microchip. The requirements of spaying or neutering shall not be waived under the exceptions in subsections 14-29(e)(1)—(4) when the pet or livestock (as appropriate) has been impounded a second time for any violations of sections 14-32, 14-33, 14-34, or 14-35.

(b) In addition to the redemption fee, a boarding fee after 24 hours per the published fee schedule per day per pet or livestock shall be paid by the owner or keeper when a pet or livestock is redeemed.

(c) The fees set out in this section shall be doubled for any pet or livestock impounded twice or more within the same 12-month period.

([Ord. No. 2015/27, 10-12-2015](#))

Sec. 14-40. - Adoption. (a) Any pet or livestock impounded under the provisions of this chapter may, at the end of the legal detention period, be adopted provided the new owner will agree to comply with the provisions contained herein.

(b) Any pet or livestock surrendered to BCAS may be adopted at any time provided there is a completed and signed surrender form on file for the pet or livestock concerned.

(c) Those individuals adopting puppies or kittens too young to be neutered or spayed or receive rabies inoculations will pay the cost of these procedures at the time of adoption and be given an appointment

for a later time to have these procedures completed. In the event the pet is deceased prior to the appointment date, the applicable portion of the adoption fee will be returned.

(d) The county animal services director or designee shall have the authority to refuse adoption of any animal to any person deemed unable to provide proper shelter, confinement, medical care and food or to any person who has a past history of inhumane treatment of or neglect to pets or livestock. Any person seeking adoption of a pet or livestock more frequently than 90 from the last adoption shall be subject to refusal of adoption. Any person who has been refused adoption of a pet or livestock may appeal his case to the assistant county administrator for public safety. If any person surrenders an owned pet or livestock to the animal services department, they will not be able to adopt a pet or livestock for 90 days from the date of the original surrender.

([Ord. No. 2015/27, 10-12-2015](#))

Sec. 14-41. - Trapping.

(a) It shall be unlawful for any person or business to conduct trapping of any pets, livestock or domestic animals within Beaufort County without prior approval from the animal services department. Any pets, livestock or domestic animals trapped with prior approval from the animal services department will be reported or delivered to the animal services department for purposes of identification of the pet's owner and record keeping of the trapping. It shall be unlawful for any person to remove, destroy, or liberate any trap and/or trapped animal set by the Beaufort County Animal Services Department or enter any animal services vehicle with the intent to rescue or deliver it from the custody of the animal services department. If a trapped animal is in need of immediate attention, the animal services department or 911 will be notified immediately of the animal in distress.

(b) Exemption. Trapping is permitted for hogs.

([Ord. No. 2015/27, 10-12-2015](#))

Sec. 14-42. - Management of feral cat colonies.

(a) Definitions.

Caregiver means any person who provides food, water or shelter to or otherwise cares for a feral cat colony and has made application to the animal services department for management of a feral cat colony.

Caregiver manager means any person in charge of a caregiver program.

Ear tipping means straight-line cutting of the tip of the left ear of a cat while the cat is anesthetized.

Feral cat means a cat which currently exists in a wild or untamed state.

Feral cat colony means a group of cats that congregate. Although not every cat in a colony may be feral, non-feral cats routinely congregate with a colony shall be deemed to be a part of it.

Nuisance means disturbing the peace by:

- (1) Habitually or continually howling, crying or screaming, or
- (2) The habitual and significant destruction of property against the wishes of the owner of the property.

Suitable shelter means shelter that provides protection from rain, sun and other elements and is adequate to protect the health of the cat.

TNR means trap, neuter/spay and release.

TNA program means a program pursuant to which cats are trapped, neutered or spayed, vaccinated against rabies, ear tipped or tattooed and released to a designated location of a managed colony.

(b) Feral cat colony management. Feral cat colonies shall be permitted (no fee) by the Beaufort County Animal Services Department and caregivers shall be responsible for applying for the permit for each colony and be entitled to maintain them in accordance with the terms and conditions of the BCAS policy on feral cat colony management, once the permit is approved by animal services department.

([Ord. No. 2015/27, 10-12-2015](#))

Sec. 14-43. - Livestock.

(a) All livestock shall be properly housed with adequate food, water and confined within a fenced enclosure. The fenced enclosure shall be maintained in such a manner as to keep any average livestock animal from escaping the enclosed compound and causing damage, accidents or injury to any person or property. No person shall tie, stake or fasten any livestock within any street, highway, road, alley, sidewalk, right-of-way, or other public place within the county or in such manner that the animal has access to any portion of any street, highway, road, alley, sidewalk, right-of-way, or other public place.

(b) Owners or possessors of livestock impounded for violation of this article or any state and/or federal laws, will be charged in accordance with actual costs of impoundment plus impounding and boarding fees.

(c) Impounded livestock shall be held for a period of ~~21~~ 10 days. If such impounded animals are not claimed by the owners during that period of time, the animals may be given to persons willing to accept them, in the discretion of the Beaufort County Animal Services Department.

(d) Exception: No other swine or livestock shall be kept within the corporate limits of Port Royal and Bluffton except as is permissible under the municipal zoning regulations. No approval shall be granted or continued if such keeping shall constitute a menace to health or welfare of the public. To the extent that other section within this chapter reference livestock this section shall be controlling.

([Ord. No. 2015/27, 10-12-2015](#))

Sec. 14-44. - Importation of exotic animals prohibited.

(a) Definition. An "exotic animal" shall be defined as one which would ordinarily be confined to a zoo, or one which would ordinarily be found in the wilderness of this or any other country or one which is a species of animal not indigenous to the United States or to North America, or one which otherwise causes a reasonable person to be fearful of significant destruction of property or of bodily harm and the latter includes, but would not be limited to, such animals as monkeys, raccoons, squirrels, ocelots, bobcats, lions, tigers, bears, wolves, hybrid wolves, and other such animals or one which causes zoonotic diseases. Such animals are further defined as being those mammals or those nonvenomous reptiles weighing over 50 pounds at maturity which are known at law as Ferae naturae. Wild or exotic animals specifically do not include animals of a species customarily used in South Carolina as ordinary household pets, animals of a species customarily used in South Carolina as domestic farm animals, fish contained in an aquarium, birds or insects.

(b) Unlawful act. It shall be unlawful for any person, firm, or corporation to import into Beaufort County, any venomous reptile or any other exotic animal.

(c) Exceptions. This division shall not apply to following entities:

(1) An entity licensed as a Class R Research Facility by the United States of America or any agency thereof pursuant to the Animal Welfare Act (7 U.S.C. 2131 et seq.).

(2) An entity properly accredited by the Association of Zoos and Aquariums or the Zoological Association of America.

(3) An entity licensed as a Class C Facility by the United States of America or any agency thereof pursuant to the Animal Welfare Act (7 U.S.C. 2131 et seq.) for exhibition not to exceed seven days within a 52-week period.

(4) A team mascot for a university or educational facility.

([Ord. No. 2015/27, 10-12-2015](#))

Sec. 14-45. - Rabies Control Act (S.C. State Law 47-5-10).

This law is strictly enforced by South Carolina Department of Health and Environmental Control (DHEC) in cooperation with Beaufort County Animal Services Department and any state, county or municipal law enforcement agencies.

([Ord. No. 2015/27, 10-12-2015](#))

(A) Vaccinations: It shall be unlawful for any owner of a dog or cat 4 months of age or older to fail to have such animal vaccinated against rabies, unless recommended otherwise by veterinarian for medical

reasons. All dogs and cats shall be vaccinated at 4 months of age (unless recommended otherwise by veterinarian) and revaccinated thereafter at the expiration of the validity of the vaccine used, as shown on the written document prepared by a licensed veterinarian. The vaccination shall be valid for the period shown on the document. Any person moving into the County from a location outside the County shall comply with this Section within 30 days after having moved into the County by having the animal vaccinated or showing proof of current, valid vaccination. If the dog or cat has inflicted a bite on any person or another animal within the last ten days, the owner of said animal shall report such fact to a veterinarian, and no rabies vaccine shall be administered until after the required observation or quarantine period.

(B) Proof of Vaccination: It shall be unlawful for any person who owns a vaccinated animal to fail or refuse to exhibit his copy of the certificate of vaccination upon demand to any person charged with the enforcement of this Chapter. A current rabies tag, if provided by the veterinarian administering the vaccine, shall be attached to a collar, harness or other device and shall be worn by the vaccinated dog or cat at all times. The requirement for a dog to display a current rabies tag shall not apply to a dog that is displaying a current dog license tag affixed to a collar, harness or other device worn on the dog

(C) Harboring Unvaccinated Dogs and Cats: It shall be unlawful for any person to harbor any dog or cat that has not been vaccinated against rabies, as provided herein, or that cannot be identified as having a current vaccination certificate.

(D) Non-transferability: Vaccination certificates and tags are not transferable and cannot be used for any animal other than the animal that received the vaccination and for which the certificate was originally issued.

(E) Exceptions: No person charged with violating 14-45 Rabies Control shall be convicted if he produces in Court a bona fide and valid certificate of vaccination that was in full force and effect at the time of the alleged violation.

Sec. 14-46. - Interference with animal services officers.

It shall be unlawful for any person to interfere with, hinder, or molest an animal services officers in the performance of his or her duties or seek to release any pet or livestock in his/her custody without his/her consent.

([Ord. No. 2015/27, 10-12-2015](#))

Sec. 14-47. - Enforcement and penalties.

(a) The animal services officers of the Beaufort County Animal Services Department shall be charged with the responsibility of enforcing all ordinances enacted by the county and contracts entered into with the county for the care, control and custody of pets or livestock covered by this article. All violations of this article shall be heard by the Beaufort County Magistrate Court.

(b) The provisions of this article shall not apply to any dog or cat owned within the confines of any incorporated municipality within the county, unless and until the governing body of a municipality requests in writing that county council include the area of such municipality within the coverage of this article, and county council has acted favorably on such request and has so notified such municipality of its approval of such request.

(c) Any person who violates the provisions of this chapter shall be deemed guilty of a misdemeanor and, upon conviction, shall be subject to a fine not exceeding the maximum allowed within the jurisdiction of the magistrate courts or imprisonment not exceeding 30 days, or both.

-(d) Administrative citations and penalties.

In addition to the remedies and penalties contained in this chapter, and in accordance with S.C. Code Section 47-3-20, an administrative citation may be issued for certain violations of county animal control ordinances. Violations of this Chapter subject to administrative citation and penalty are in the discretion of the Animal Services Officer and include but are not limited to: Mandatory dog licenses/registration, mandatory rabies vaccination, permitting a dog to run at large, mandatory spay/neuter, and warnings for a noisy public nuisance animal.

The following procedures shall govern the imposition, enforcement, collection and administrative review of administrative citations and penalties.

A. Notice of violation. If an animal is owned, kept, maintained, or found to be in violation of a county animal control ordinance, an administrative citation may be issued by the animal services officer.

B. Content of citation. The administrative citation shall be issued on a form approved by the Director of Beaufort County Animal Services and shall contain the following information:

1. Date, location and approximate time of the violation;
2. The ordinance violated and a brief description of the violation;
3. The amount of the administrative penalty imposed for the violation;
4. Instructions for payment of the penalty, and the time period by which it shall be paid and the consequences of failure to pay the penalty within the required time period;
5. Instructions on how to appeal the citation;
6. The signature of the animal control officer.

The failure of the citation to set forth all required contents shall not affect the validity of the proceedings.

C. Service of citation.

1. If the person who has violated the county animal control ordinance is present at the scene of the violation, the animal control officer shall attempt to obtain his signature on the administrative citation and shall deliver a copy of the administrative citation to him/her.
2. If the owner, occupant or other person who has violated a county animal control ordinance is a business, and the business owner is on the premises, the animal control officer shall attempt to deliver the administrative citation to him/her. If the animal control officer is unable to serve the business owner on the premises, the administrative citation may be left with the manager or employee of the business. If left with the manager or employee of the business, a copy of the administrative citation shall also be mailed to the business owner by certified mail, return receipt requested.
3. If no one can be located at the property where the violation occurred, then the administrative citation shall be posted in a conspicuous place on or near the property and a copy mailed by certified mail, return receipt requested to the owner, occupant or other person who has violated the ordinance. The citation shall be mailed to the property address and/or the address listed for the owner on the last county equalized assessment roll. The citation shall also be mailed to any additional addresses for the owner in department records.
- 4.

D. Administrative penalties.

1. The penalties assessed for each violation of a county animal control ordinance shall not exceed the following amounts:
 - i. One hundred dollars (\$100.00) for a first violation;
 - ii. Two hundred dollars (\$200.00) for a second violation of the same administrative abatement order within one year;
 - iii. Five hundred dollars (\$500.00) for each additional violation of the administrative abatement order within one year.
2. If the violation is not corrected, additional administrative citations may be issued for the same violation. The amount of penalty shall increase at the rate specified above.
3. Payment of the penalty shall not excuse the failure to correct the violation nor shall it bar further enforcement action.
4. The penalties assessed shall be payable to the Beaufort County Animal Services.
5. Where the violation would otherwise be an infraction, the administrative penalty shall not exceed the maximum fine or infraction amount.

E. Administrative appeal of administrative citation.

1. Notice of appeal. The recipient of an administrative citation may appeal the citation by filing a written notice of appeal with the department. The written notice of appeal must be filed within twenty (20) days of the service of the administrative citation set forth in subsection C. above. Failure to file a written notice of appeal within this time period shall constitute a waiver of the right to appeal the administrative citation. The notice of appeal shall be submitted on county forms and shall contain the following information:

- i. A brief statement setting forth the appellant's interest in the proceedings;
- ii. A brief statement of the material facts which the appellant claims supports his contention that no administrative penalty should be imposed or that an administrative penalty of a different amount is warranted;
- iii. An address at which the appellant agrees notice of any additional proceeding or an order relating to the administrative penalty may be received by mail;
- iv. The notice of appeal must be signed by the appellant;
- v. A check or money order is required, as a deposit, for the total penalty amount shown on the front side of the citation, before the Administrative Appeal will be scheduled;
- vi. Indigence must be proved to have the deposit waved.

2. Administrative hearing of appeal. Upon a timely written request by the recipient of an administrative citation, an administrative hearing shall be held as follows:

- i. Notice of hearing. Notice of the administrative hearing regarding the administrative citation shall be given at least ten (10) days before the hearing to the person requesting the hearing.
- ii. The administrative hearing regarding the administrative citation shall be held before the animal services director, or his designee. The hearing officer shall not be the investigating animal control officer who issued the administrative citation or his immediate supervisor. The director may contract with a qualified provider to conduct the administrative hearings or to process administrative citations.
- iii. Conduct of the hearing. The investigating animal control officer who issued the administrative citation shall not be required to participate in the administrative hearing regarding the citation. The contents of the investigating animal control officer's file shall be admitted as prima facie evidence of the facts stated therein. The hearing officer shall not be limited by the technical rules of evidence. If the person requesting the appeal of the administrative citation fails to appear at the administrative hearing, the hearing officer shall make his determination based on the information contained in the notice of appeal.
- iv. Hearing officer's decision. The hearing officer's decision regarding the administrative citation following the administrative hearing may be personally delivered to the person requesting the hearing or sent by mail. The hearing officer may allow payment of the administrative penalty in installments, if the person provides evidence satisfactory to the hearing officer of an inability to pay the penalty in full at one time. The hearing officer's decision shall contain instruction for obtaining review of the decision by the superior court.

F. Appeal to Circuit Court. Any person who receives an unfavorable decision from the decision of an Administrative Appeal may file an appeal with the Circuit Court in Beaufort County. The appeal to Circuit Court must be filed within thirty (30) days of the notice of the Administrative Officer's decision being mailed to the recipient of an Administrative citation.

**BEAUFORT COUNTY
SHERIFF'S OFFICE**

UNIFORM CRIME REPORT



**TOWN OF HILTON HEAD
3RD QUARTER 2018**

DATA SOURCE/CRITERIA

All law enforcement agencies in the state compile incident-based data on crimes occurring in their jurisdiction. While one incident can result in multiple offenses being tracked in the local system, only data that meets the national criteria is forwarded to the SC Law Enforcement Division.

Currently if a burglary is reported and property stolen, two offenses are tracked locally but only the major crime, burglary, is reported using the South Carolina Incident-Based Reporting System. This data is collected by SLED and then forwarded to the FBI, which administers the Uniform Crime Reporting (UCR) program.

The Beaufort County Sheriff's Office will begin using the UCR criteria to account for crime in this report so that it will more closely match the data published by the FBI.

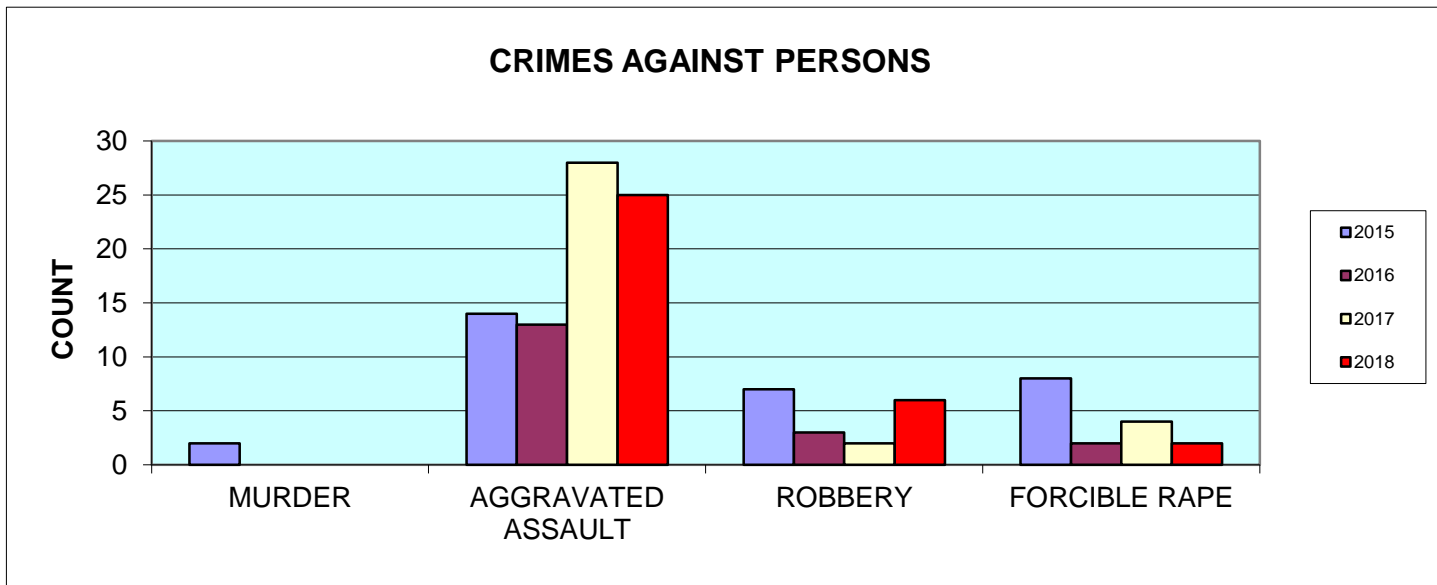
Crimes Against Persons will include Murder, Aggravated Assault, Robbery and Forcible Rape.

Crimes Against Property will include Burglary, Larceny and Auto Theft.
Vehicle Collisions will remain the same as they are not reportable UCR crimes.

This report is based only on the crimes that occurred on Hilton Head Island.

CRIMES AGAINST PERSONS

CRIMES AGAINST PERSONS	3RD QTR	3RD QTR	3RD QTR	3RD QTR
	2015	2016	2017	2018
MURDER	2	0	0	0
AGGRAVATED ASSAULT	14	13	28	25
ROBBERY	7	3	2	6
FORCIBLE RAPE	8	2	4	2
TOTAL	31	18	34	33



These statistics are compiled using the following Uniform Crime Reporting (UCR) criteria:

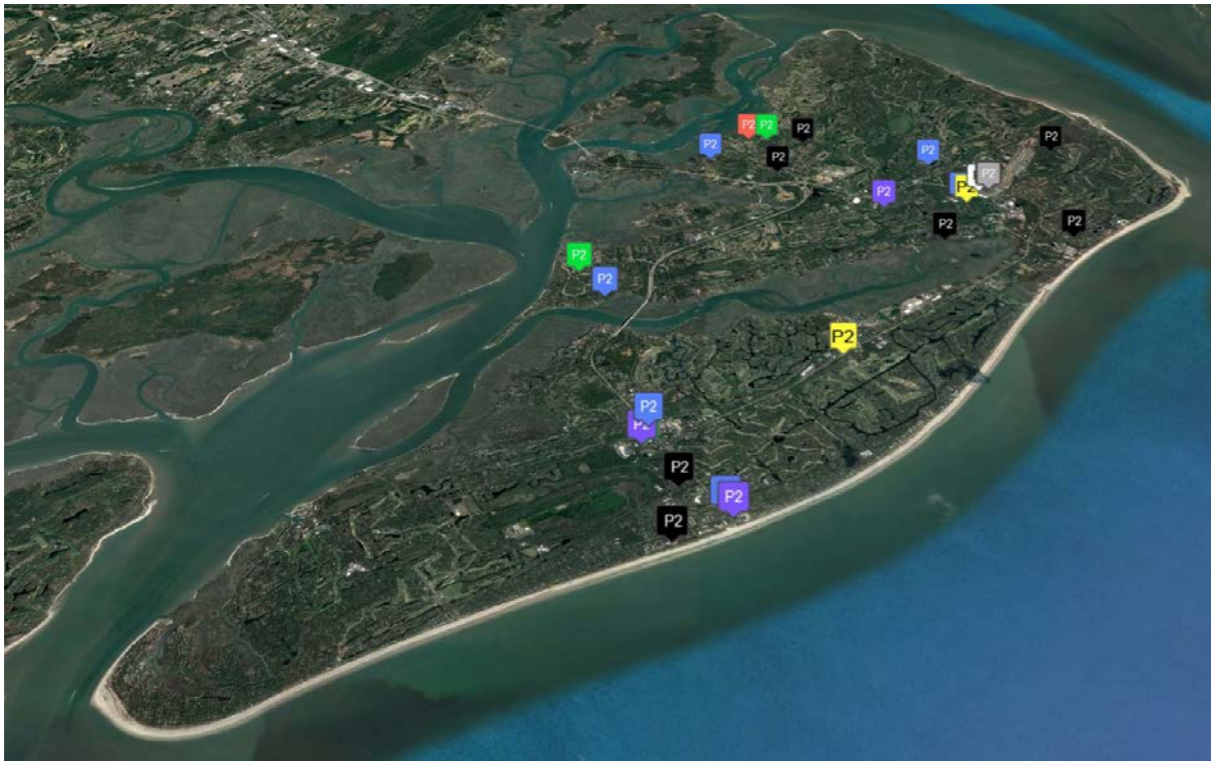
Murder and non-negligent manslaughter: The willful killing of one human being by another. Any death due to injuries received in a fight, quarrel, assault or commission of a crime is classified in this category.

Aggravated Assault: An unlawful attack by one person upon another wherein the offender uses a weapon or displays it in a threatening manner, or the victim suffers obvious severe or aggravated bodily injury (involving apparent broken bones, loss of teeth, possibly internal injury, severe laceration, loss of consciousness due to injury, etc.)

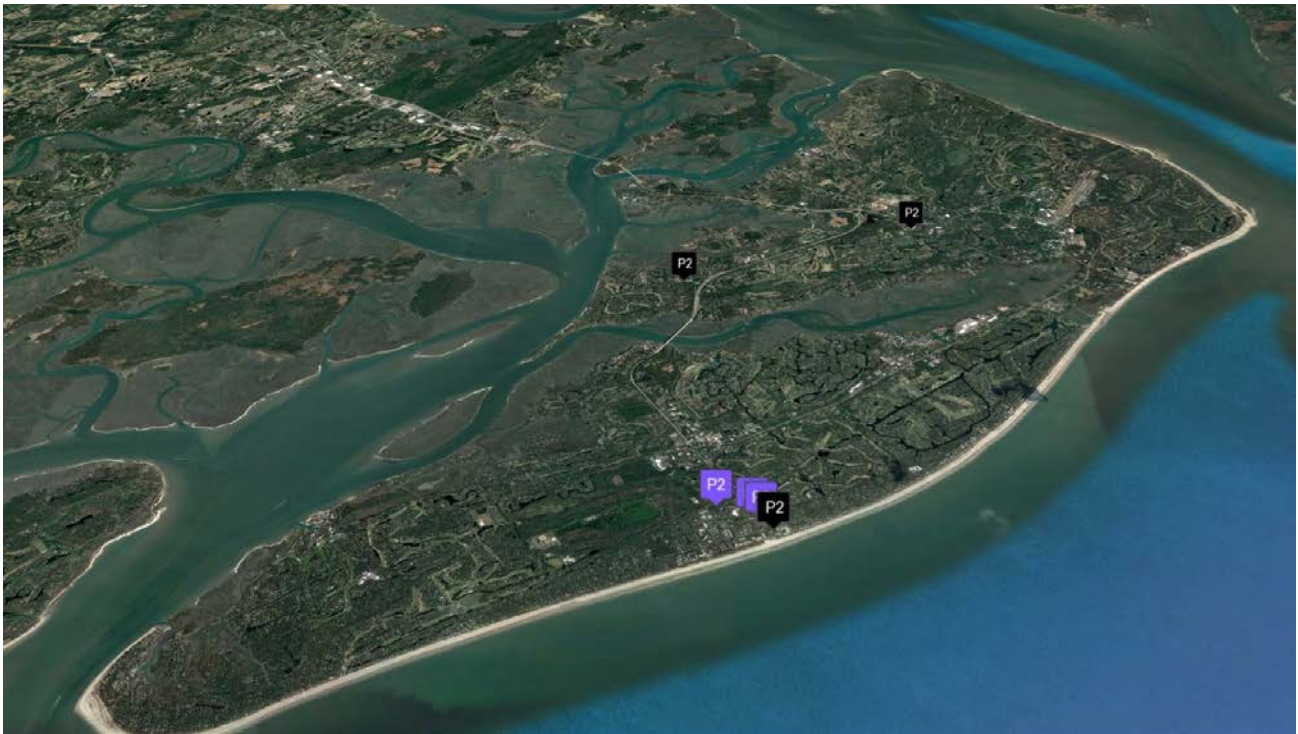
Robbery: Taking or attempting to take, under confrontational circumstances, anything of value from another person by force or threat of force or violence and/or by putting the victim in fear of immediate harm.

Forcible Rape: Any sexual act directed against another person, forcibly and/or against the persons will; or not forcibly or against the person's will where the person is unable to give consent. A person may unable to give consent due to: very young or very old, mental or physical incapacity, intoxication, the influence of drugs.


AGGRAVATED ASSAULT



ROBBERY

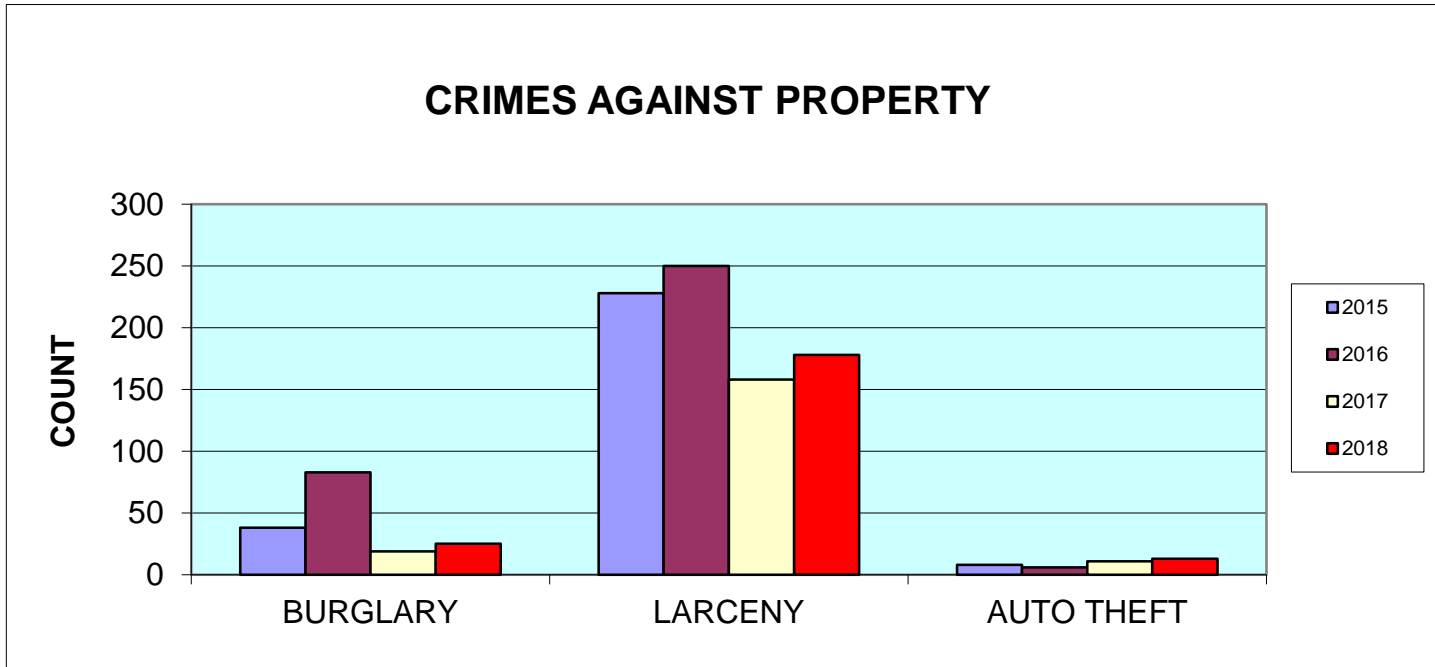


FORCIBLE RAPE



CRIMES AGAINST PROPERTY

CRIMES AGAINST PROPERTY	3RD QTR	3RD QTR	3RD QTR	3RD QTR
	2015	2016	2017	2018
BURGLARY	38	83	19	25
LARCENY	228	250	158	178
AUTO THEFT	8	6	11	13
TOTAL	274	339	188	216



Burglary/Breaking & Entering: The UNLAWFUL ENTRY into a building or other structure with the intent to commit a serious crime or theft.

Structure: A structure is defined as a building or walled enclosure which can be enclosed on all sides by closing doors or windows.

Motor vehicles, motor homes, trailers and other mobile property are **NOT** structures. Some mobile property may be made immobile.

Larceny: The unlawful taking of property from the possession or constructive possession of another person. Types of larceny include: pocket picking, purse snatching, shoplifting, theft from a building theft from coin operated machine or device, theft from a motor vehicle, theft of motor vehicle parts and thefts from enclosures, etc, and from residences where no unlawful entry of a structure is involved.

Motor Vehicle Theft: Theft of a motor vehicle. This does not include using a motor vehicle without the expressed consent of the owner.

BURGLARY



LARCENY

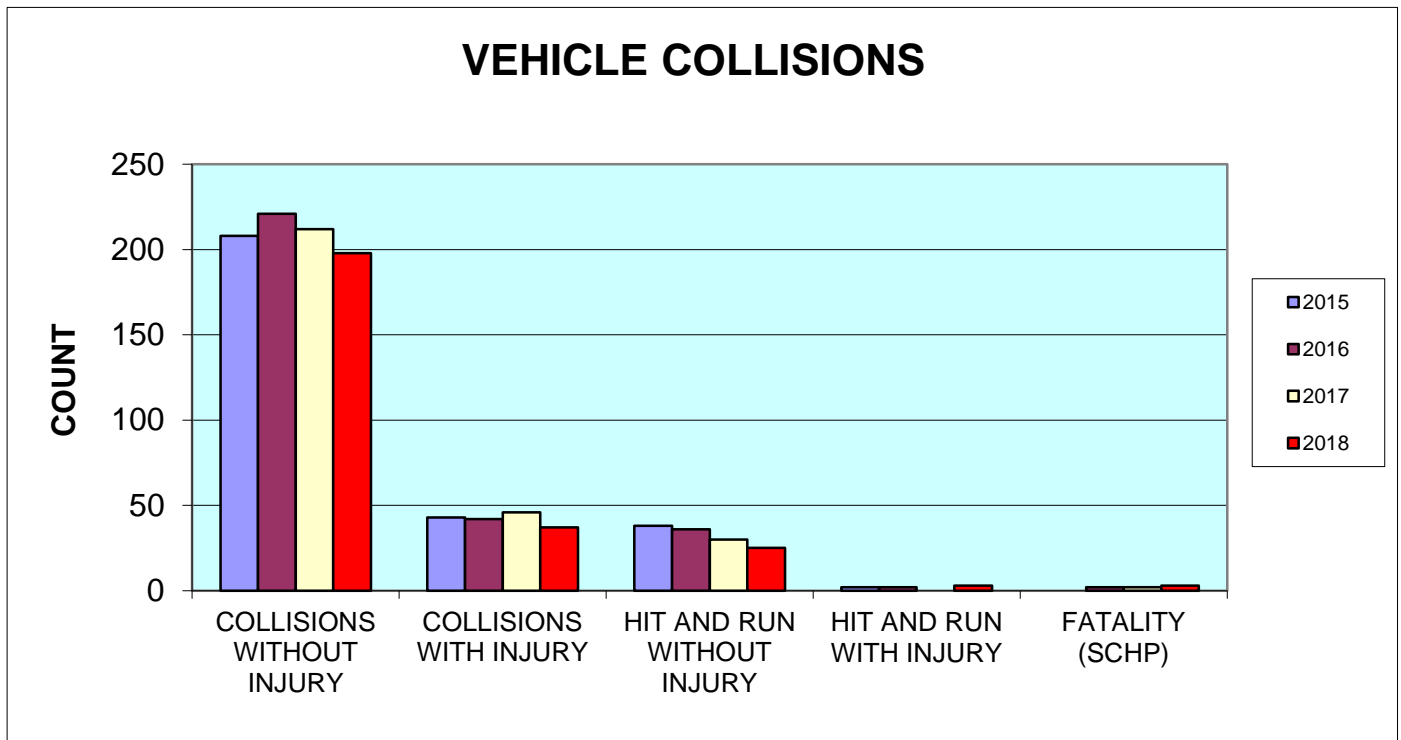


AUTO THEFT



VEHICLE COLLISIONS

VEHICLE COLLISIONS	3RD QTR	3RD QTR	3RD QTR	3RD QTR
	2015	2016	2017	2018
COLLISIONS WITHOUT INJURY	208	221	212	198
COLLISIONS WITH INJURY	43	42	46	37
HIT AND RUN WITHOUT INJURY	38	36	30	25
HIT AND RUN WITH INJURY	2	2	0	3
FATALITY (SCHP)	0	2	2	3
TOTAL	291	303	290	266



Note:
 These statistics are compiled using the Offense Code.

VEHICLE COLLISIONS		COLLISIONS	COLLISIONS	HIT & RUN	HIT & RUN	FATALITY	
		WITHOUT INJURY	WITH INJURY	WITHOUT INJURY	WITH INJURY		
5A	SOUTH FOREST BEACH AREA						
	GREENWOOD DRIVE	5	0	0	0	0	
	NORTH SEA PINES DRIVE	2	1	0	0	0	
	OFFICE PARK ROAD	1	0	0	0	0	
	POPE AVENUE	3	0	0	0	0	
	SOUTH FOREST BEACH DRIVE	2	0	0	0	0	
	WOODHAVEN DRIVE	0	0	2	0	0	
	TOTAL	13	1	2	0	0	16

VEHICLE COLLISIONS		COLLISIONS	COLLISIONS	HIT & RUN	HIT & RUN	FATALITY	
		WITHOUT INJURY	WITH INJURY	WITHOUT INJURY	WITH INJURY		
5B	NORTH FOREST BEACH AREA						
	LAGOON ROAD	1	0	0	0	0	
	NEW ORLEANS ROAD	4	0	0	0	1	
	NORTH FOREST BEACH DRIVE	2	0	0	0	0	
	POPE AVENUE	1	1	0	0	0	
	WILLIAM HILTON PARKWAY	1	1	0	0	0	
	TOTAL	9	2	0	0	1	12

VEHICLE COLLISIONS		COLLISIONS	COLLISIONS	HIT & RUN	HIT & RUN	FATALITY	
		WITHOUT INJURY	WITH INJURY	WITHOUT INJURY	WITH INJURY		
5C	POINT COMFORT ROAD AREA						
	ARROW ROAD	1	0	0	0	1	
	DUNNAGANS ALLEY	0	0	1	0	0	
	KINGBIRD LANE	1	0	0	0	0	
	LEMON GRASS COURT	1	0	0	0	0	
	PADDLE BOAT LANE	0	1	0	0	0	
	PALMETTO BAY ROAD	4	0	1	0	0	
	REGENCY PARKWAY	1	0	0	0	0	
	SEA PINES CIRCLE	0	0	0	0	0	
	TIDE POINTE WAY	1	0	0	0	0	
	WILLIAM HILTON PARKWAY	6	1	2	0	0	
	TOTAL	15	2	4	0	1	22

VEHICLE COLLISIONS		COLLISIONS	COLLISIONS	HIT & RUN	HIT & RUN	FATALITY	
		WITHOUT INJURY	WITH INJURY	WITHOUT INJURY	WITH INJURY		
5D	SINGLETON/BRADLEY BEACH AREA						
	FOLLY FIELD ROAD	1	0	0	0	0	
	WILLIAM HILTON PARKWAY	1	1	0	0	0	
	TOTAL	2	1	0	0	0	3

VEHICLE COLLISIONS		COLLISIONS	COLLISIONS	HIT & RUN	HIT & RUN	FATALITY	
		WITHOUT INJURY	WITH INJURY	WITHOUT INJURY	WITH INJURY		
5E	FOLLY FIELD ROAD AREA						
	FOLLY FIELD ROAD	1	0	1	0	0	
	TOTAL	1	0	1	0	0	2

VEHICLE COLLISIONS		COLLISIONS	COLLISIONS	HIT & RUN	HIT & RUN	FATALITY	
		WITHOUT INJURY	WITH INJURY	WITHOUT INJURY	WITH INJURY		
5F	MATHEWS DRIVE AREA						
	MARSHLAND ROAD	0	1	0	0	0	
	SOUTHWOOD PARK DRIVE	1	0	1	0	0	
	WILLIAM HILTON PARKWAY	3	0	1	0	0	
	TOTAL	4	1	2	0	0	7

VEHICLE COLLISIONS		COLLISIONS	COLLISIONS	HIT & RUN	HIT & RUN	FATALITY	
		WITHOUT INJURY	WITH INJURY	WITHOUT INJURY	WITH INJURY		
5G	MATHEWS DRIVE/DILLON ROAD AREA						
	AUTOMOBILE PLACE	0	1	0	0	0	
	CARDINAL ROAD	1	0	0	1	0	
	HOSPITAL CENTER BLVD	5	3	0	0	0	
	LAMOTTE DRIVE	1	0	0	0	0	
	MATHEWS DRIVE	3	0	0	0	0	
	PALMETTO PARKWAY	1	0	0	0	0	
	UNION CEMETERY ROAD	1	0	0	0	0	
	WILLIAM HILTON PARKWAY	2	0	1	0	0	
	TOTAL	14	4	1	1	0	20

VEHICLE COLLISIONS		COLLISIONS	COLLISIONS	HIT & RUN	HIT & RUN	FATALITY	
		WITHOUT INJURY	WITH INJURY	WITHOUT INJURY	WITH INJURY		
5H	FESTIVAL CENTER AREA						
	INDIGO RUN DRIVE	1	0	0	0	0	
	PEMBROKE DRIVE	3	0	2	0	0	
	TOTAL	4	0	2	0	0	6

VEHICLE COLLISIONS		COLLISIONS	COLLISIONS	HIT & RUN	HIT & RUN	FATALITY	
		WITHOUT INJURY	WITH INJURY	WITHOUT INJURY	WITH INJURY		
5I	SPANISH WELLS RD/MARSHLAND RD						
	CAPITAL DRIVE	0	0	1	0	0	
	GOLD OAK DRIVE	1	0	1	0	0	
	LEG O MUTTON ROAD	2	1	0	0	0	
	MARSHLAND ROAD	5	1	0	0	0	
	MUDDY CREEK ROAD	0	0	0	1	0	
	WILLIAM HILTON PARKWAY	2	0	0	0	0	
	TOTAL	10	2	2	1	0	15

VEHICLE COLLISIONS		COLLISIONS	COLLISIONS	HIT & RUN	HIT & RUN	FATALITY	
		WITHOUT INJURY	WITH INJURY	WITHOUT INJURY	WITH INJURY		
5J	SQUIRE POPE ROAD AREA						
	CEASAR PLACE	1	0	0	0	0	
	GUM TREE ROAD	1	0	0	0	0	
	HUDSON ROAD	2	0	1	0	0	
	MAIN STREET	3	0	0	0	0	
	MARSH POINT DRIVE	1	0	0	0	0	
	MUSEUM STREET	1	0	0	0	0	
	SQUIRE POPE ROAD	1	0	0	0	0	
	WILBORN ROAD	1	0	0	0	0	
	WILD HORSE ROAD	0	0	1	0	0	
	WILLIAM HILTON PARKWAY	5	0	0	0	0	
	TOTAL	16	0	2	0	0	18

VEHICLE COLLISIONS		COLLISIONS	COLLISIONS	HIT & RUN	HIT & RUN	FATALITY	
		WITHOUT INJURY	WITH INJURY	WITHOUT INJURY	WITH INJURY		
5K	SEA PINES AREA						
	CLUB COURSE DRIVE	1	0	0	0	0	
	GOVERNORS LANE	1	0	0	0	0	
	GREENWOOD DRIVE	5	0	0	0	0	
	LIGHTHOUSE ROAD	2	1	2	0	0	
	NORTH SEA PINES DRIVE	2	0	0	0	0	
	SOUTH SEA PINES DRIVE	2	0	0	0	0	
	TOTAL	13	1	2	0	0	16

VEHICLE COLLISIONS		COLLISIONS	COLLISIONS	HIT & RUN	HIT & RUN	FATALITY
		WITHOUT INJURY	WITH INJURY	WITHOUT INJURY	WITH INJURY	
5Q	PALMETTO DUNES AREA					
	MOORING BUOY	1	0	0	0	0
	OCEAN LANE	0	0	1	0	0
	QUEENS FOLLY ROAD	2	1	0	0	0
	QUEENS WAY	4	0	0	0	0
	SHELTER COVE LANE	4	0	1	0	0
	TRENT JONES LANE	1	0	0	0	0
	TOTAL	12	1	2	0	0
						15

VEHICLE COLLISIONS		COLLISIONS	COLLISIONS	HIT & RUN	HIT & RUN	FATALITY
		WITHOUT INJURY	WITH INJURY	WITHOUT INJURY	WITH INJURY	
5X	SPANISH WELLS PLANTATION AREA					
	WIDEWATER ROAD	0	0	0	0	1
	TOTAL	0	0	0	0	1
						1

BICYCLE INVOLVED ACCIDENTS

2 ACCIDENTS INVOLVING BICYCLES - 1 WAS A FATALITY

FATALITIES

**HIT AND RUN WITH A FATALITY ON NEW ORLEANS ROAD. VEHICLE VS BICYCLE
VEHICLE VS TREE IN SPANISH WELLS PLANTATION
SINGLE VEHICLE ACCIDENT ON ARROW RD. PASSENGER WAS EJECTED**

TICKETS

	TRAFFIC		CRIMINAL		WARNINGS	
	2017	2018	2017	2018	2017	2018
JANUARY	167	223	53	32	149	210
FEBRUARY	230	179	41	34	101	224
MARCH	156	296	37	28	82	266
APRIL	186	132	67	36	277	113
MAY	149	173	59	37	178	73
JUNE	162	199	54	28	250	105
JULY	196	182	60	28	249	121
AUGUST	180	227	50	33	274	114
SEPTEMBER	204	207	40	44	256	133
OCTOBER	163		50		192	
NOVEMBER	199		38		262	
DECEMBER	153		38		219	
TOTAL	2145	1818	587	300	2489	1359
TOTAL 2017	2145		587		2489	
TOTAL 2018	1818		300		1359	

MARINE PATROL

	1ST QTR	2ND QTR	3RD QTR	4TH QTR	TOTAL
REPORTS	1	1	1		3
UTTS	0	1	2		3
WARNINGS	0	3	3		6
ARRESTS	0	0	0		0
BOATER ASSISTS	0	0	0		0
BOAT STOPS	0	7	10		17
DROP SITE CHECKS	1	1	0		2
BOAT LANDING CHECK	1	6	6		13
FISHING PIER CHECK	0	3	0		3
MARINA PATROL	3	9	7		19
ASSIST OTHER AGENCY	0	0	0		0
OPEN LAND TRUST CHECKS	2	6	3		11
EMERGENCY CALLOUTS	1	0	0		1

CALLS FOR SERVICE

	1ST QTR	2ND QTR	3RD QTR	4TH QTR	TOTAL
CFS 2017	17,162	16,419	18,702	18,000	70,283
CFS 2018	19,897	19,720	23,761		63,378
REPORTS 2017	979	1,317	1,143	1,050	4,489
REPORTS 2018	966	1,133	1,232		3,331
ARRESTS 2017	160	209	186	141	696
ARRESTS 2018	115	108	144		367
TR-309 2017	217	247	270	214	948
TR-309 2018	173	257	264		694
DOOR HANGERS 2017	519	562	589	586	2,256
DOOR HANGERS 2018	522	555	577		1,654

SEU CALLS FOR SERVICE

	1ST QTR	2ND QTR	3RD QTR	4TH QTR	TOTAL
CFS 2017	490	284	303	469	1,546
CFS 2018	582	617	614		1,813
REPORTS 2017	70	21	15	10	116
REPORTS 2018	23	20	28		71
ARRESTS 2017	36	3	4	6	49
ARRESTS 2018	8	4	5		17
WARRANTS 2017	17	0	2	2	21
WARRANTS 2018	1	1	0		2

CFS - Calls for Service. Any call initiated by the officer (proactive or extra patrol) or the dispatch center.

Reports - Any incident documented by the officer and assigned a case number.

Arrests - Courtesy Summons or physical arrest made by an officer.

TR-309 - Traffic collision form for a collision not investigated by BCSO. Not assigned a case number.

Door Hangers - Hang tags left by an officer for activated alarms, unsecured property etc.

This page is left intentionally blank.



CRIMES AGAINST PROPERTY BY GRID

GRID	DATE	NUMBER	STREET ADDRESS	UCR
5A South Forest Beach Area				
5A45	09/03/2018	18S211781	1 COLIGNY CIR #BEACH; COLIGNY BEACH PARK	23H
5A01	07/22/2018	18S168724	1 GREENWOOD DR; WELLS FARGO	23F
5A43	09/04/2018	18S212663	1 S FOREST BEACH DR #ADMIN; BEACH HOUSE; HOLIDAY	23D
5A08	07/05/2018	18S154920	10 LEMOYNE AVE #103A; OCEAN WALK VILLAS; OCEAN W/	23D
5A08	08/04/2018	18S181143	10 LEMOYNE AVE #509B; OCEAN WALK VILLAS	240
5A08	08/15/2018	18S191709	10 LEMOYNE AVE; OCEAN WALK VILLAS	23G
5A01	07/20/2018	18S167133	10 POPE AVE; CVS PHARMACY ON POPE AVENUE	23C
5A01	07/19/2018	18S166582	10 POPE AVE; CVS PHARMACY ON POPE AVENUE	23C
5A14	08/14/2018	18S193044	10 S FOREST BEACH DR #221; FOREST BEACH VILLAS	23H
5A01	07/20/2018	18S167369	101 WOODHAVEN DR #C130; WOODHAVEN VILLAS	220
5A01	07/16/2018	18S163895	101 WOODHAVEN DR #C139; WOODHAVEN VILLAS	23G
5A24	09/08/2018	18S216053	104 CORDILLO PKWY #M7; CORDILLO COURTS	23H
5A	08/10/2018	18S186785	104 CORDILLO PKWY; CORDILLO COURTS; UNIT A1	23H
5A25	07/08/2018	18S157730	137 CORDILLO PKWY #7101; TREETOPS;	23F
5A01	08/08/2018	18S184777	137 CORDILLO PKWY; TREETOPS	240
5A01	07/10/2018	18S159152	2 ELDERBERRY LN	23F
5A45	08/24/2018	18S200921	2 S FOREST BEACH DR #PARKL; COLIGNY BEACH PARK	23D
5A45	08/24/2018	18S200921	2 S FOREST BEACH DR #PARKL; COLIGNY BEACH PARK	23F
5A18	08/23/2018	18S199484	23 S FOREST BEACH DR #313; SEASIDE VILLAS	23F
5A01	09/27/2018	18S239436	31 NASSAU ST #A103; CORAL SANDS RESORT EAST	23H
5A17	09/21/2018	18S233862	31 S FOREST BEACH DR #42; OCEAN CLUB	220
5A17	09/22/2018	18S234707	31 S FOREST BEACH DR #43; OCEAN CLUB	220
5A28	07/08/2018	18S157708	35 DEALLYON AVE #426; SR HOTEL; SR HOTEL	23F
5A07	08/24/2018	18S200788	42 S FOREST BEACH DR #3026; SEASCAPE VILLAS	23F
5A04	09/29/2018	18S241342	7 GREENWOOD DR #3; REILLEYS PLAZA-JUMP&PHILS/REIL	23D
5A04	09/04/2018	18S212435	7 GREENWOOD DR #3; REILLEYS PLAZA-JUMP&PHILS/REIL	23H
5A04	07/01/2018	18S151542	7 GREENWOOD DR #A; REILLEYS PLAZA-ONE HOT MOMM/	23F
5A04	07/11/2018	18S160363	7 GREENWOOD DR #D; REILLEYS PLAZA-JUMP&PHILS/REIL	23F
5A01	08/29/2018	18S205984	70 POPE AVE #B; CIRCLE CENTER; BILO	23H
5A01	07/07/2018	18S157063	70 POPE AVE #BILO; CIRCLE CENTER	23C
5A01	09/20/2018	18S232693	70 POPE AVE #BILO; CIRCLE CENTER;	23H
5A01	07/31/2018	18S177006	70 POPE AVE #L; CIRCLE CENTER; ISLAND LIQUORS	23C
Total incidents for Zone 5A: 32				
5B North Forest Beach Area				
5B01	07/24/2018	18S170662	1 CURLEW ST	23H
5B03	08/30/2018	18S207535	1 N FOREST BEACH DR #1K9; COLIGNY PLAZA	23H
5B03	09/11/2018	18S219451	1 N FOREST BEACH DR #F2; PIGGLY WIGGLY	23C
5B01	08/13/2018	18S190228	1 N FOREST BEACH DR; COLIGNY PLAZA	23H

GRID	DATE	NUMBER	STREET ADDRESS	UCR
5B North Forest Beach Area				
5B12	08/02/2018	18S179146	17 LAGOON RD #27; COLIGNY VILLAS; U:0000019	220
5B12	07/31/2018	18S176922	17 LAGOON RD #29; COLIGNY VILLAS; COLIGNY VILLAS	220
5B12	08/16/2018	18S193010	17 LAGOON RD #32; COLIGNY VILLAS	220
5B02	09/18/2018	18S230100	2 CORPUS CHRISTI #202; PROFESSIONAL BUILDING	23H
5B01	09/26/2018	18S238981	2 LAGOON RD; KANGAROO EXPRESS	23C
5B01	09/13/2018	18S223151	2 LAGOON RD; KANGAROO EXPRESS	23C
5B01	09/12/2018	18S220469	2 LAGOON RD; KANGAROO EXPRESS	23C
5B01	08/09/2018	18S186427	2 LAGOON RD; KANGAROO EXPRESS	23H
5B01	07/06/2018	18S156301	2 LAGOON RD; KANGAROO EXPRESS	23D
5B05	07/28/2018	18S174392	2 N FOREST BEACH DR #112; ISLAND SIGNS	23C
5B05	08/27/2018	18S203558	2 N FOREST BEACH DR #117; BEACH MARKET; HH BEACH	23C
5B	08/09/2018	18S186383	28 SHELTER COVE LN #110; BELKS	23C
5B13	09/28/2018	18S241023	3 AVOCET RD #2103; SEACREST SURF AND RACQUET CLU	23D
5B01	08/14/2018	18S191112	45 WATERSIDE DR	23H
5B01	07/21/2018	18S167951	45 WATERSIDE DR #5614; WATERSIDE BY SPINNAKER; U:5	23F
Total incidents for Zone 5B: 19				
5C Point Comfort Road Area				
5C10	07/23/2018	18S169438	1000 WILLIAM HILTON PKWY #F4; VILLAGE AT WEXFORD	23H
5C08	07/20/2018	18S166888	11 PALMETTO BAY RD #B; WALGREEN DRUG STORE ON P.	23C
5C01	09/01/2018	18S209458	120 ARROW RD #B; BUDGET HEATING & AIR U:19	23F
5C01	07/06/2018	18S156102	124 ARROW RD #1; U:32 ;SUPERIOR CLEANERS; STE 1	23D
5C29	08/02/2018	18S179225	130 ARROW RD #102; ALL ABOUT PETS	23C
5C01	07/25/2018	18S171204	15 PALMETTO BUSINESS PARK; COASTAL SECURITY	23F
5C03	08/03/2018	18S180201	3 MARINA SIDE DR #OFFIC; BROAD CREEK PSD OFFICE	23D
5C01	08/25/2018	18S202100	3 PALMETTO BAY RD #STORE; ENMARK	23C
5C24	08/03/2018	18S180356	5 REGENCY PKWY #141; RED ROOF INN	23D
5C12	07/11/2018	18S160208	53 DELANDER CT #17; PALMETTO BAY VILLAS	23F
5C03	08/31/2018	18S208090	811 WILLIAM HILTON PKWY #C; LAVA FITNESS	23H
5C01	08/23/2018	18S199400	94 HELMSMAN WAY; PALMETTO BAY MARINA	23F
5C01	08/23/2018	18S199355	94 HELMSMAN WAY; PALMETTO BAY MARINA	23F
Total incidents for Zone 5C: 13				
5D Singleton / Bradley Beach Area				
5D01	09/05/2018	18S213230	578 WILLIAM HILTON PKWY; HILTON HEAD RENTALS & GO	240
5D01	09/05/2018	18S213281	614 WILLIAM HILTON PKWY; BARNACLE BILLS SEAFOOD	23H
5D01	08/31/2018	18S207946	8 SANDY BEACH TR	23F
Total incidents for Zone 5D: 3				
5E Folly Field Area				
5E01	07/20/2018	18S167109	43 FOLLY FIELD RD #55; STONES THROW	23F
5E01	08/15/2018	18S191767	45 FOLLY FIELD RD; FIDDLERS COVE	23F
5E01	09/07/2018	18S215422	560 WILLIAM HILTON PKWY	23H
5E01	07/07/2018	18S157291	85 FOLLY FIELD RD; ISLAND CLUB; ROOM 4304	23D
5E04	07/10/2018	18S159219	92 FOLLY FIELD RD; ISLANDERS BEACH PARK	23G

GRID	DATE	NUMBER	STREET ADDRESS	UCR
Total incidents for Zone 5E: 5				
5F Mathews Drive Area				
5F08	08/31/2018	18S207649	11 SOUTHWOOD PARK DR #11; HILTON HEAD GARDENS	220
5F01	08/28/2018	18S205125	15 MYSTIC DR; OLD WOODLANDS	23F
5F01	07/05/2018	18S154970	2 MARSHLAND RD; HILTON HEAD HEALTH AND WELLNESS	23H
5F04	08/25/2018	18S201502	400 WILLIAM HILTON PKWY #6; OAKS	23F
5F03	09/06/2018	18S214487	430 WILLIAM HILTON PKWY #101; STIENMART	23C
5F03	07/29/2018	18S174948	430 WILLIAM HILTON PKWY #107; PET SMART/KITCHEN CC	23C
5F05	07/23/2018	18S169850	96 MATHEWS DR #100; WOODLAKE VILLAS	23F
5F05	08/21/2018	18S197684	96 MATHEWS DR; WOODLAKE VILLAS	23D
Total incidents for Zone 5F: 8				
5G Mathews Drive / Dillon Road Area				
5G16	08/25/2018	18S201768	1 DILLON RD #CONFE; HAMPTON INN	23F
5G04	09/30/2018	18S242228	11 MATHEWS DR #1; CRAIGS FURNITURE/PAWN SHOP	220
5G01	09/20/2018	18S232604	112 UNION CEMETERY RD #516; LEGENDS	23G
5G14	07/09/2018	18S158743	141 LAMOTTE DR #E5; PALMETTO COMMONS	23D
5G01	09/22/2018	18S234215	15 TRIGGERFISH TRL; U:223	23H
5G11	08/11/2018	18S187743	156 DILLON RD #126; COTTON HOPE VILLAS BLDG 100/200	23F
5G11	07/14/2018	18S162874	156 DILLON RD #425; COTTON HOPE VILLAS BLDG 400	240
5G07	07/08/2018	18S157798	2 PLAZA DR; MCDONALDS ON PLAZA DRIVE	23D
5G01	08/22/2018	18S198993	23 TIDAL BLUFF RD #B; TIDAL BLUFF TOWNHOMES	23H
5G02	08/09/2018	18S186432	25 HOSPITAL CENTER BLVD; HH HOSPITAL	23F
5G12	08/30/2018	18S207271	30 MATHEWS DR #214; TABBY WALK	220
5G12	08/17/2018	18S194165	30 MATHEWS DR #308; TABBY WALK	23H
5G02	09/04/2018	18S212668	35 BEACH CITY RD #115; THE BLOOM OF HILTON HEAD	23H
5G01	08/09/2018	18S186111	40 PALMETTO PKWY; RAYS CAFE	23G
5G01	08/21/2018	18S197740	401 WILLIAM HILTON PKWY; TD BANK	23F
5G01	07/16/2018	18S163695	421 WILLIAM HILTON PKWY #STORE; SPEEDWAY	23C
5G01	08/31/2018	18S207973	421 WILLIAM HILTON PKWY #STORE; SPEEDWAY; PKWY	23C
5G01	08/29/2018	18S206347	421 WILLIAM HILTON PKWY #STORE; SPEEDWAY; PKWY	23F
5G08	09/01/2018	18S208924	435 WILLIAM HILTON PKWY #D; NORTHRIDGE PLAZA	23F
5G08	07/13/2018	18S162304	435 WILLIAM HILTON PKWY #D; NORTHRIDGE PLAZA	23H
5G08	08/26/2018	18S202624	435 WILLIAM HILTON PKWY #D; NORTHRIDGE PLAZA; HOM	240
5G08	09/12/2018	18S221774	435 WILLIAM HILTON PKWY #THEAT; NORTHRIDGE CINEM.	23F
5G08	07/30/2018	18S176531	435 WILLIAM HILTON PKWY #V; NORTHRIDGE PLAZA	23F
5G08	08/17/2018	18S193860	435 WILLIAM HILTON PKWY #Z; NORTHRIDGE CINEMA 10	23D
5G08	08/04/2018	18S181322	437 WILLIAM HILTON PKWY #B; SUPERIOR CLEANERS/SUE	23D
5G03	09/01/2018	18S209672	55 MATHEWS DR #114; PUBLIC STORAGE PLAZA;QS JEWELRY	220
5G01	08/24/2018	18S200298	71 MATHEWS DR #STORE; KANGAROO EXPRESS; U:16	23C
5G01	09/05/2018	18S213000	71 MATHEWS DR #STORE; KANGAROO EXPRESS; U:19	23C
5G07	07/17/2018	18S164959	91 MATHEWS DR #B; GOODWILL	23H
5G07	07/27/2018	18S173442	BRYANT ROAD / SPANISH WELLS ROAD	23F
Total incidents for Zone 5G: 30				
5H Festival Center Area				

GRID	DATE	NUMBER	STREET ADDRESS	UCR
5H <u>Festival Center Area</u>				
5H01	09/04/2018	18S212300	23 BRUNSON CT; INDIGO RUN	23D
5H04	07/10/2018	18S159521	25 PEMBROKE DR #WMART; WALMART; U:0000028	23H
5H03	07/04/2018	18S154569	45 PEMBROKE DR #140; PUBLIX ON PEMBROKE DRIVE	23G
Total incidents for Zone 5H: 3				
5I <u>Spanish Wells Road / Marshland Road Area</u>				
5I03	08/15/2018	18S191913	101 MARSHLAND RD; OLD OYSTER FACTORY	23F
5I04	08/29/2018	18S206463	11 HABITAT CIR; THE GLEN	23F
5I04	07/24/2018	18S170376	11 HABITAT CIR; THE GLEN	23F
5I03	08/01/2018	18S178093	12 PEREGRINE DR; PEREGRINE POINTE	23F
5I03	09/10/2018	18S217459	127 MARSHLAND RD; RD	23F
5I04	08/29/2018	18S206453	13 HABITAT CIR; THE GLEN; U:22	23F
5I10	09/16/2018	18S228395	17 PHILLIP DR	220
5I01	08/08/2018	18S184758	18 SIMMONS RD; BROAD CREEK MARINA	240
5I02	09/24/2018	18S236838	2 NATURES WAY; WENDYS AT NORTH EN	23D
5I01	09/08/2018	18S216272	20 JARVIS CREEK CT; JARVIS CREEK CLUB	23D
5I03	08/01/2018	18S177884	20 PEREGRINE DR; PEREGRINE POINTE; PEREGRINE POIN	23F
5I03	08/06/2018	18S183054	201 MARSHLAND RD #11; ROLLERS TRAILER PARK	220
5I03	08/06/2018	18S183041	201 MARSHLAND RD #14; ROLLERS TRAILER PARK; U:28	220
5I03	07/05/2018	18S155400	23 PEREGRINE DR; PEREGRINE POINTE	23F
5I03	07/05/2018	18S155400	23 PEREGRINE DR; PEREGRINE POINTE	23H
5I08	07/18/2018	18S165438	28 WELLS EAST DR; WELLS EAST	23F
5I03	07/30/2018	18S175483	29 CROSSWINDS DR; CROSSWINDS	220
5I01	09/28/2018	18S240877	296 SPANISH WELLS RD; RESURECTION CHURCH	220
5I03	07/28/2018	18S174309	30 DIANAHS DR	23F
5I03	07/19/2018	18S166293	32 WILLIAM DR	240
5I03	07/10/2018	18S159111	34 DIANAHS DR; U:25	23F
5I01	08/18/2018	18S195045	36 TANSYLEAF DR; TANSYLEAF	23H
5I01	09/24/2018	18S236225	37 NAZARENE RD;	23F
5I01	09/03/2018	18S211125	380 MARSHLAND RD; SUMMER HOUSE	240
5I01	09/13/2018	18S222339	386 SPANISH WELLS RD #A6; HHI INC ROOFING	23F
5I03	07/30/2018	18S175502	41 CROSSWINDS DR; CROSSWINDS	23F
5I03	07/05/2018	18S155465	42 PEREGRINE DR; PEREGRINE POINTE	23F
5I03	07/06/2018	18S156034	52 CROSSWINDS DR; CROSSWINDS	240
5I10	07/31/2018	18S177325	54 GOLD OAK DR; STERLING POINT	23G
5I01	09/21/2018	18S233699	7 CREEK LANDING TR; SALT CREEK LANDING	23F
5I01	07/23/2018	18S170137	9 OAK MARSH DR; OAK MARSH; U:99	220
5I03	08/07/2018	18S184053	9 PINE FIELD RD	23F
5I03	07/08/2018	18S157864	97 MARSHLAND RD; BROAD CREEK BOAT LANDING; BROA	23F
5I01	09/11/2018	18S219748	TANSYLEAF DR / WILDLIFE VW; U:28	23D
Total incidents for Zone 5I: 34				
5J <u>Squire Pope Road Area</u>				
5J01	07/24/2018	18S170551	13 BLIGEN LN	23F
5J01	07/24/2018	18S170551	13 BLIGEN LN	23H

GRID	DATE	NUMBER	STREET ADDRESS	UCR
5J Squire Pope Road Area				
5J08	08/01/2018	18S177926	1301 MAIN ST; FRANKIE BONES	23G
5J14	08/09/2018	18S185509	200 MUSEUM ST #309; RAMADA INN; HILTON HEAD PLANT/	240
5J14	07/20/2018	18S167020	200 MUSEUM ST #310; RAMADA INN	23F
5J17	09/13/2018	18S222966	23 SQUIRESGATE RD; SQUIRESGATE; U:16	220
5J01	08/18/2018	18S195153	234 SQUIRE POPE RD; U:32	23F
5J01	08/06/2018	18S183119	234 SQUIRE POPE RD; U:41	23D
5J01	08/27/2018	18S203276	26 SULLIVANS LN; CAROLINA ISLES	23F
5J02	07/08/2018	18S157832	2800 MAIN ST; BIBLE BAPTIST CHURCH; HILTON HEAD PLA	23F
5J02	08/21/2018	18S197710	2800 MEETING ST; CHURCH OF JESUS CHRIST OF LATT; H	23H
5J10	08/24/2018	18S200621	290 SQUIRE POPE RD #1A; CEDAR WELLS APARTMENTS	23H
5J10	08/20/2018	18S196955	290 SQUIRE POPE RD #6A; CEDAR WELLS APARTMENTS; C	220
5J01	09/27/2018	18S239554	3 HUDSON RD #RESTU; HUDSONS SEAFOOD RESTAURAN	23F
5J08	07/03/2018	18S153567	301 MAIN ST; HARRIS TEETER ON MAIN ST; HILTON HEAD	23H
5J19	07/11/2018	18S160314	34 SHAMROCK CIR; SHAMROCK CIRCLE	220
5J01	08/23/2018	18S200162	397 SQUIRE POPE RD; BOATHOUSE II GRILL; U:25	23D
5J01	08/23/2018	18S200162	397 SQUIRE POPE RD; BOATHOUSE II GRILL; U:25	23F
5J09	07/08/2018	18S157963	5 GUM TREE RD #F8; MARSH SIDE; U:8	220
5J06	09/25/2018	18S237342	55 WILBORN RD; HH MIDDLE SCHOOL; GYM; HH MIDDLE S	23F
5J01	07/14/2018	18S162837	8 DEWEES LN; CAROLINA ISLES	240
5J01	08/27/2018	18S203596	95 GUM TREE RD	23G
Total incidents for Zone 5J: 22				
5K Sea Pines Area				
5K01	09/22/2018	18S234798	1 STONEY CREEK RD #250; STONEY CREEK VILLAS	23H
5K01	07/30/2018	18S175943	11 LIGHTHOUSE RD; LIGHTHOUSE ROAD VILLAS; SEA PINE	23D
5K01	07/12/2018	18S161409	135 LIGHTHOUSE RD #815; CLIPPER COURT; SEA PINES	220
5K01	07/21/2018	18S167923	20 LAWTON DR; HH PREP GYM SHED; HH PREP GYM; SEA	240
5K01	07/31/2018	18S176964	21 PAINTED BUNTING RD; SEA PINES	220
5K06	08/13/2018	18S189603	247 S SEA PINES DR; BEACHSIDE TENNIS VILLAS; SEA PIN	23H
5K02	08/04/2018	18S180666	35 WOOD DUCK CT; SEA PINES	23F
5K01	07/25/2018	18S171351	48 DEER RUN LN; SEA PINES	23D
5K01	07/09/2018	18S158589	87 N SEA PINES DR #RR; SEA PINES BEACH CLUB; SEA PIN	23H
Total incidents for Zone 5K: 9				
5L Shipyard Plantation Area				
5L02	07/07/2018	18S157091	130 SHIPYARD DR #LOUNG; SONESTA; SHIPYARD	23D
5L01	08/15/2018	18S191893	73 GLOUCESTER RD; SHIPYARD	23H
Total incidents for Zone 5L: 2				
5N Port Royal Area				
5N01	08/31/2018	18S208202	18 OCEAN PT N; PORT ROYAL PLANTATION	240
5N04	09/02/2018	18S210458	2 WIMBLEDON CT #211; PORT ROYAL VILLAGE; PORT ROY	23F
5N03	09/30/2018	18S242583	4 GRSSLAWN AVE #9118; BARONY BEACH CLUB/BLDG G/	23D
5N01	09/07/2018	18S215482	5 GRSSLAWN AVE; BARONY BEACH CLUB	23F
5N01	08/10/2018	18S187362	5 GRSSLAWN AVE; BARONY BEACH CLUB; PORT ROYAL	23H

GRID	DATE	NUMBER	STREET ADDRESS	UCR
Total incidents for Zone 5N: 5				
5P Long Cove Plantation Area				
5P01	09/20/2018	18S232562	25 OAKMAN BRANCH RD; LONG COVE CLUB	220
Total incidents for Zone 5P: 1				
5Q Palmetto Dunes / Shelter Cove Area				
5Q01	08/31/2018	18S208087	1 OCEAN LN #HCLUB; VILLAMARE; PALMETTO DUNES	23F
5Q01	07/22/2018	18S168798	19 PROMONTORY CT; PALMETTO DUNES	23H
5Q01	08/01/2018	18S177911	20 QUEENS FOLLY RD; ST ANDREWS COMMON; PALMETTO DUNES	23D
5Q01	09/14/2018	18S224255	20 QUEENS FOLLY RD; ST ANDREWS COMMON; PALMETTO DUNES	220
5Q10	07/14/2018	18S162680	22 HARBOURSIDE LN #ADMIN; DISNEY RESORT; UNIT 1522	23H
5Q01	07/26/2018	18S172381	22 RUM ROW; PALMETTO DUNES	23D
5Q04	08/26/2018	18S202576	24 SHELTER COVE LN #51; BELK	23C
5Q04	07/05/2018	18S155513	24 SHELTER COVE LN #51; PALMETTO DUNES; BELK	23C
5Q04	07/21/2018	18S168048	28 SHELTER COVE LN #104; TALBOTS/FABRIC/SPARTINA; BELK	23C
5Q04	07/06/2018	18S156599	28 SHELTER COVE LN #113; TALBOTS/FABRIC/SPARTINA; BELK	23C
5Q04	09/20/2018	18S232454	28 SHELTER COVE LN; BELK	23C
5Q04	09/05/2018	18S213483	28 SHELTER COVE LN; BELK	23C
5Q04	07/04/2018	18S154713	28 SHELTER COVE LN; BELK	23C
5Q04	08/22/2018	18S198866	28 SHELTER COVE LN; BELK; LN	23C
5Q04	08/09/2018	18S186290	28 SHELTER COVE LN; TALBOTS/FABRIC/SPARTINA; BELK; LN	23C
5Q01	09/03/2018	18S211118	3 CAT BOAT; PALMETTO DUNES	23H
5Q02	09/21/2018	18S233409	3 SHELTER COVE LN #7429; ANCHORAGE; PALMETTO DUNES	23H
5Q01	09/26/2018	18S238368	32 MOORING BUOY; PALMETTO DUNES	23D
5Q05	08/31/2018	18S208107	45 QUEENS FOLLY RD #590; QUEENS GRANT; PALMETTO DUNES	23F
5Q02	08/31/2018	18S208169	50 SHELTER COVE LN; SHELTER COVE ATM; PALMETTO DUNES	23F
5Q01	07/08/2018	18S157940	59 CARNOUSTIE RD; TURNBERRY VILLAGE; PALMETTO DUNES	23H
5Q01	07/06/2018	18S156342	60 CARNOUSTIE RD; INVERNESS VILLAGE; PALMETTO DUNES	23G
5Q02	09/26/2018	18S238647	70 SHELTER COVE LN #G; BEAUFORT COUNTY SHERIFFS OFFICE	23F
5Q02	07/09/2018	18S158415	70 SHELTER COVE LN #G; BEAUFORT COUNTY SHERIFFS OFFICE	23F
Total incidents for Zone 5Q: 24				
5U Hilton Head Plantation Area				
5U02	09/09/2018	18S217134	1 WATERWAY LN; HILTON HEAD PLANTATION; SKULL CREEK MARINA; HILTON HEAD PLANTATION	23H
5U01	07/13/2018	18S161777	30 PURPLE MARTIN LN; HILTON HEAD PLANTATION	23D
5U01	07/13/2018	18S161756	30 PURPLE MARTIN LN; HILTON HEAD PLANTATION	23H
5U01	07/09/2018	18S158812	4 BUTTON BUSH CT; HILTON HEAD PLANTATION	220
5U01	09/01/2018	18S209482	47 PINELAND RD; HILTON HEAD PLANTATION	23D
Total incidents for Zone 5U: 5				
5Y William Hilton Parkway Area				
5Y01	08/22/2018	18S199066	400 WILLIAM HILTON PKWY; OAKS; 67	23H
Total incidents for Zone 5Y: 1				
Total incidents for Report: 216				



CRIMES AGAINST PERSONS BY GRID

GRID	DATE	NUMBER	STREET ADDRESS	UCR
5A South Forest Beach Area				
5A24	07/29/2018	18S174818	104 CORDILLO PKWY #13; CORDILLO COURTS	13A
5A01	08/28/2018	18S205341	104 CORDILLO PKWY; CORDILLO COURTS; HEDGES	120
5A41	08/10/2018	18S187109	41 S FOREST BEACH DR; OCEAN OAK	13A
5A04	08/11/2018	18S187446	7 GREENWOOD DR #7; REILLEYS PLAZA-LODGE/BOARDRC	13A
5A04	08/04/2018	18S180579	7 GREENWOOD DR #C1; REILLEYS PLAZA-HH BREWING C	13A
Total incidents for Zone 5A: 5				
5B North Forest Beach Area				
5B01	07/24/2018	18S170198	1 N FOREST BEACH DR; BIG BAMBOO UNIT B	120
5B01	07/06/2018	18S156301	2 LAGOON RD; KANGAROO EXPRESS	13A
5B18	09/30/2018	18S242238	85 POPE AVE; KANGAROO EXPRESS BP; U:0000014	120
Total incidents for Zone 5B: 3				
5C Point Comfort Road Area				
5C03	08/27/2018	18S203423	2 REGENCY PKWY; STACKS PANCAKES	13A
5C01	08/04/2018	18S180583	6 PALMETTO BAY RD #GPUMP; KANGAROO EXPRESS BP	13A
Total incidents for Zone 5C: 2				
5E Folly Field Area				
5E01	09/15/2018	18S226588	45 FOLLY FIELD RD #20A; FIDDLERS COVE;	13A
Total incidents for Zone 5E: 1				
5F Mathews Drive Area				
5F08	09/09/2018	18S216948	11 SOUTHWOOD PARK DR #112; HILTON HEAD GARDENS	13A
5F08	09/11/2018	18S219907	11 SOUTHWOOD PARK DR; HH GARDENS	13A
5F08	08/08/2018	18S185336	11 SOUTHWOOD PARK DR; HH GARDENS	13A
5F08	07/22/2018	18S169010	11 SOUTHWOOD PARK DR; HH GARDENS	13A
Total incidents for Zone 5F: 4				
5G Mathews Drive / Dillon Road Area				
5G11	08/12/2018	18S188455	155 DILLON RD #1922; COTTON HOPE VILLAS BLDG 1800/1	13A
5G02	07/17/2018	18S165211	25 HOSPITAL CENTER BLVD; HH HOSPITAL	13A
5G01	07/23/2018	18S169863	35 BILL FRIES DR; ISLAND MEDICAL CENTER ; PEDIATRIC	11A
5G08	07/22/2018	18S168802	435 WILLIAM HILTON PKWY #D; NORTHRIDGE PLAZA	13A
Total incidents for Zone 5G: 4				
5H Festival Center Area				
5H05	08/29/2018	18S206007	165 PEMBROKE DR; HILTON HEAD EARLY CHILDHOOD CEI	13A
5H04	07/02/2018	18S153020	25 PEMBROKE DR #WMART; WALMART; U:41	120
Total incidents for Zone 5H: 2				

GRID	DATE	NUMBER	STREET ADDRESS	UCR
5I <u>Spanish Wells Road / Marshland Road Area</u>				
5I08	09/17/2018	18S229397	14 WELLS EAST DR; WELLS EAST	13A
5I03	08/31/2018	18S208238	50 MARSHLAND RD #11; BRIDGETOWN APARTMENTS	13A
5I01	09/16/2018	18S228339	OAKVIEW RD	120
Total incidents for Zone 5I: 3				
5J <u>Squire Pope Road Area</u>				
5J01	09/16/2018	18S228114	134 SQUIRE POPE RD	13A
5J10	08/20/2018	18S196955	290 SQUIRE POPE RD #6A; CEDAR WELLS APARTMENTS; C	13A
5J09	09/05/2018	18S213070	5 GUM TREE RD #120; MARSH SIDE	13A
5J18	07/05/2018	18S154914	66 MONTICELLO DR; CHINABERRY RIDGE; U:7	13A
5J01	08/04/2018	18S180949	GUM TREE RD / CHINABERRY DR	13A
Total incidents for Zone 5J: 5				
5Q <u>Palmetto Dunes / Shelter Cove Area</u>				
5Q02	09/20/2018	18S232555	70 SHELTER COVE LN #G; BEAUFORT COUNTY SHERIFFS	11A
Total incidents for Zone 5Q: 1				
5X <u>*****UNDEFINED!!! Call IT 441-6650</u>				
5X01	09/04/2018	18S212655	49 WIDEWATER RD; SPANISH WELLS PLANTATION; U:46	13A
Total incidents for Zone 5X: 1				
5Z <u>*****UNDEFINED!!! Call IT 441-6650</u>				
5Z10	08/12/2018	18S188347	N FOREST BEACH DR / COLIGNY CIR; U:0000021	13A
5Z03	07/16/2018	18S164083	NASSAU ST / POPE AVE	120
Total incidents for Zone 5Z: 2				
Total incidents for Report: 33				